RNAV (GPS) RWY 35
SKY ACRES (44N)

WAAS CH 86308 W35A	APP CRS 347°	Rwy ldg 3828	TDZE 698	Apt Elev 698

RNP APCH.

NA

-22°C

Use Newburgh altimeter setting; when not received use Poughkeepsie altimeter setting and increase LPV DA to 1063, and all MDA 20 feet.

MISSED APPROACH: Climb to 3000 direct COVDA and via 347° track to JSSIE and hold.

SWF ASOS	POU ASOS	NEW YORK APP CON	UNICOM
124.575	126.75	132.75 363.1	122.8 (CTAF) L

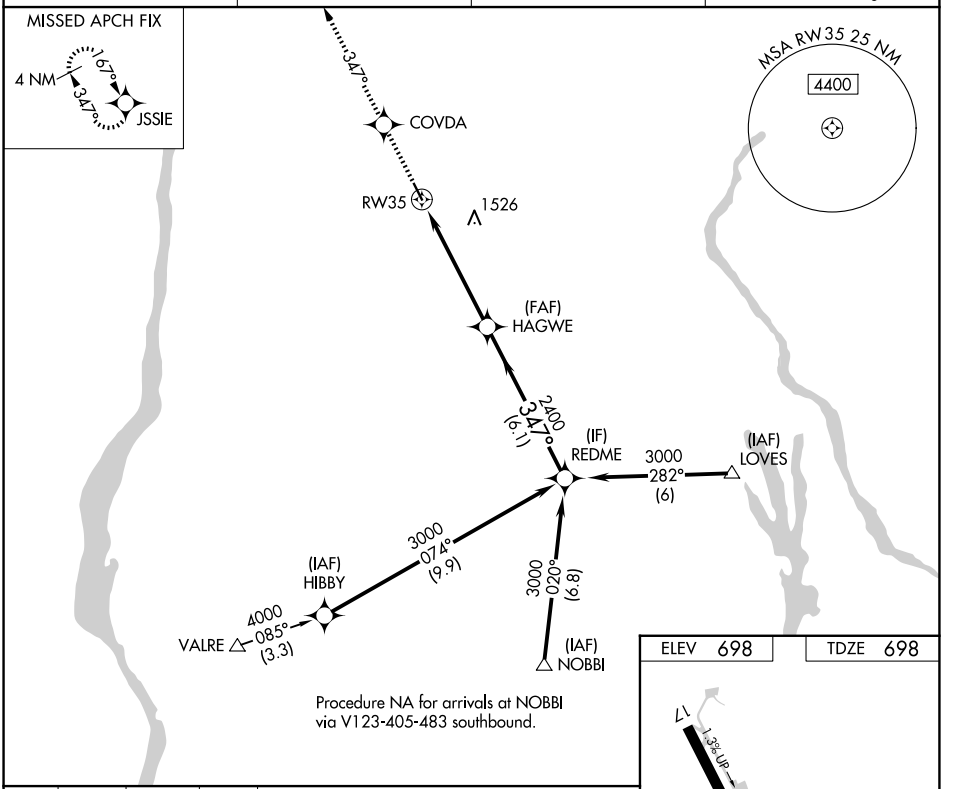

3000	COVDA	tr 347°	JSSIE

VGSI and RNAV glidepath not coincident (VGSI Angle 3.00/TCH 33).

Procedure Turn NA

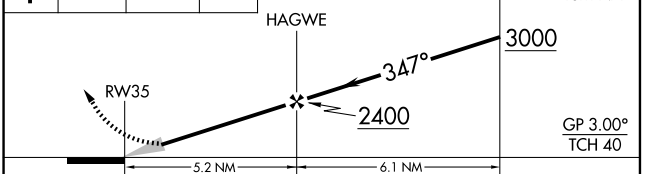

CATEGORY	A	B	C	D
LPV DA	1046-1¼ 348 (400-1¼)		NA	
LNAV MDA	1700-1¼ 1002 (1100-1¼)	1700-1½ 1002 (1100-1½)	NA	

ELEV 698	TDZE 698

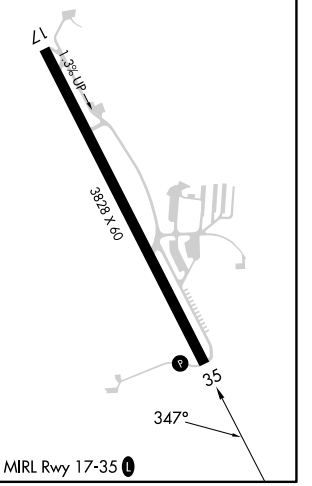

NE-2, 16 APR 2026 to 14 MAY 2026

NE-2, 16 APR 2026 to 14 MAY 2026