APP CRS	Rwy ldg	3829
214°	TDZE	235
	Apt Elev	235

RNAV (GPS) RWY 21
WARREN MUNI/JOHN B FRAZER JR FLD (3M9)

RNP APCH - GPS.

NA

Use Monticello altimeter setting.
Procedure NA at night.

MISSED APPROACH: Climb to 3000 direct ZANOP and on track 311° to JUSGA and hold.

LLQ ASOS	MEMPHIS CENTER	CTAF
133.325	135.875 269.35	122.9 L

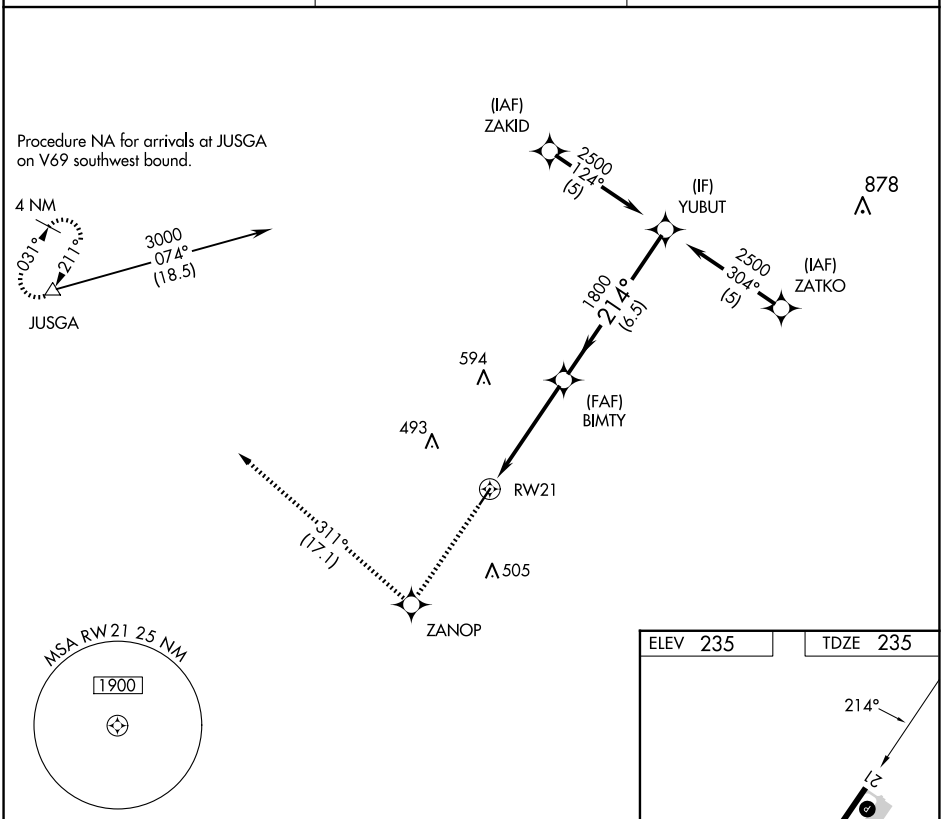

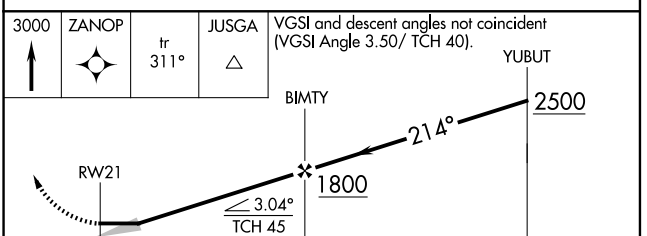

CATEGORY	A	B	C	D
LNAV MDA	720-1 485 (500-1)		720-1⅜ 485 (500-1⅜)	NA

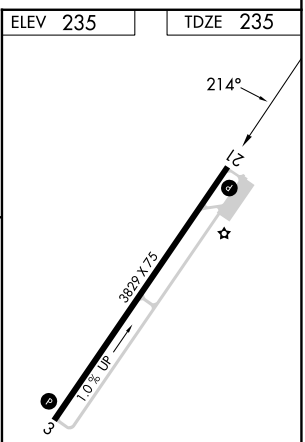

LIRL Rwy 3-21 L

SC-1, 16 APR 2026 to 14 MAY 2026
SC-1, 16 APR 2026 to 14 MAY 2026