APP CRS	Rwy ldg	5005
058°	TDZE	9
	Apt Elev	9

RNAV (GPS) RWY 6
HARRY P WILLIAMS MEML (PTN)

RNP APCH.

Circling NA to Rwy 4W and 22W. Rwy 6 helicopter visibility reduction below 1 SM NA. When local altimeter setting not received, use New Iberia altimeter setting and increase all MDA 100 feet; increase LNAV Cat C visibility ¼ SM and Circling Cat C visibility ½ SM. When VGSI inop, Straight-in/Circling Rwy 6 procedure NA at night.

MISSED APPROACH: Climb to 1700 direct GRICE and hold.

AWOS-3PT	NEW ORLEANS APP CON	CLNC DEL	UNICOM
134.575	124.3 350.35	124.3	122.8 (CTAF) L

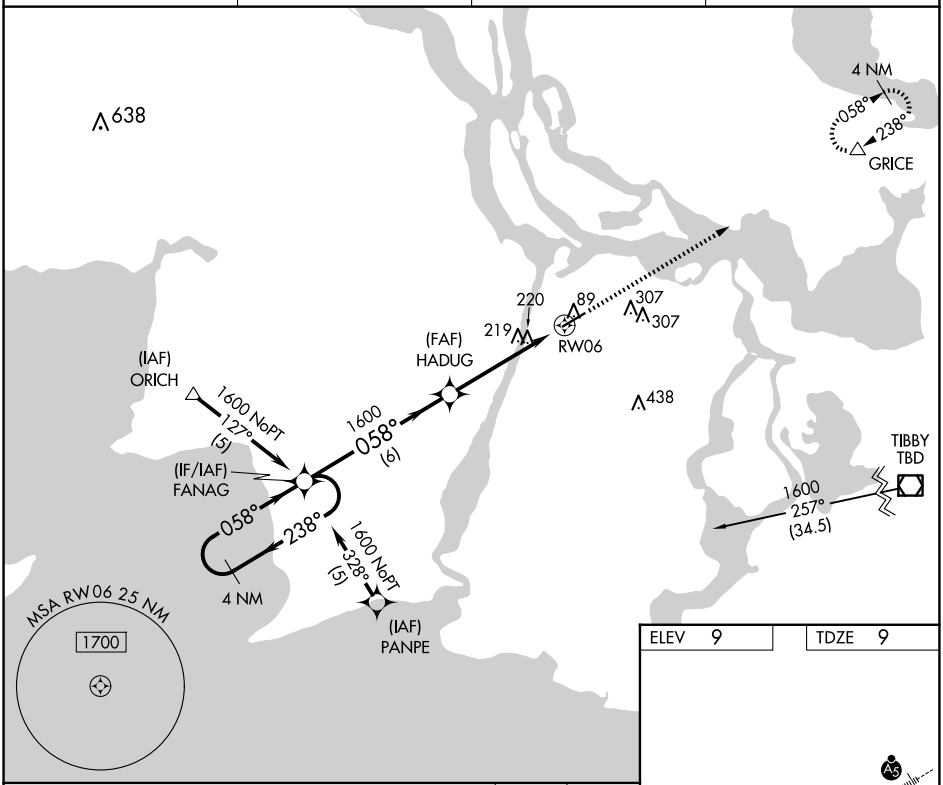

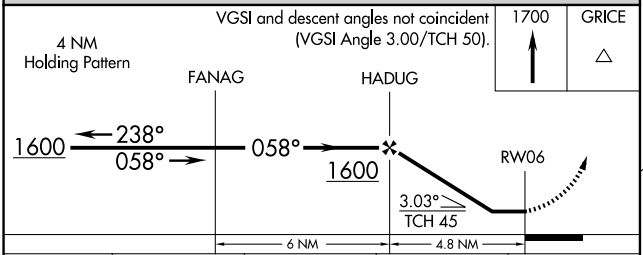

CATEGORY	A	B	C	D
LNAV MDA	540-1 531 (600-1)		540-1½ 531 (600-1½)	NA
CIRCLING	540-1 531 (600-1)	660-1 651 (700-1)	660-1¾ 651 (700-1¾)	NA

ELEV 9	TDZE 9

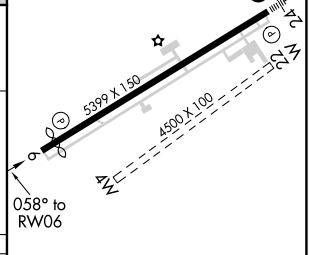

REIL Rwy 6
MIRL Rwy 6-24 L

SC-4, 16 APR 2026 to 14 MAY 2026
SC-4, 16 APR 2026 to 14 MAY 2026