

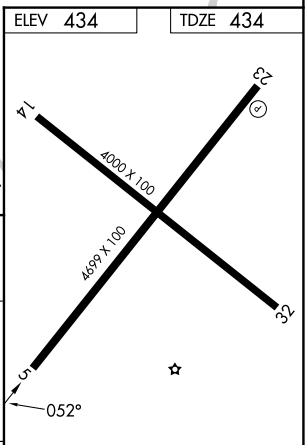
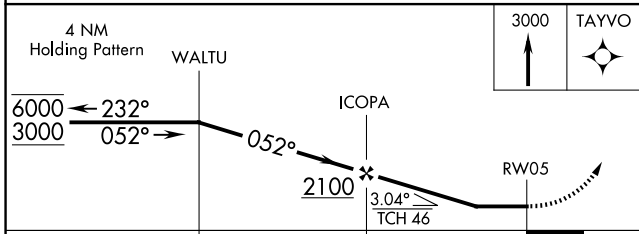
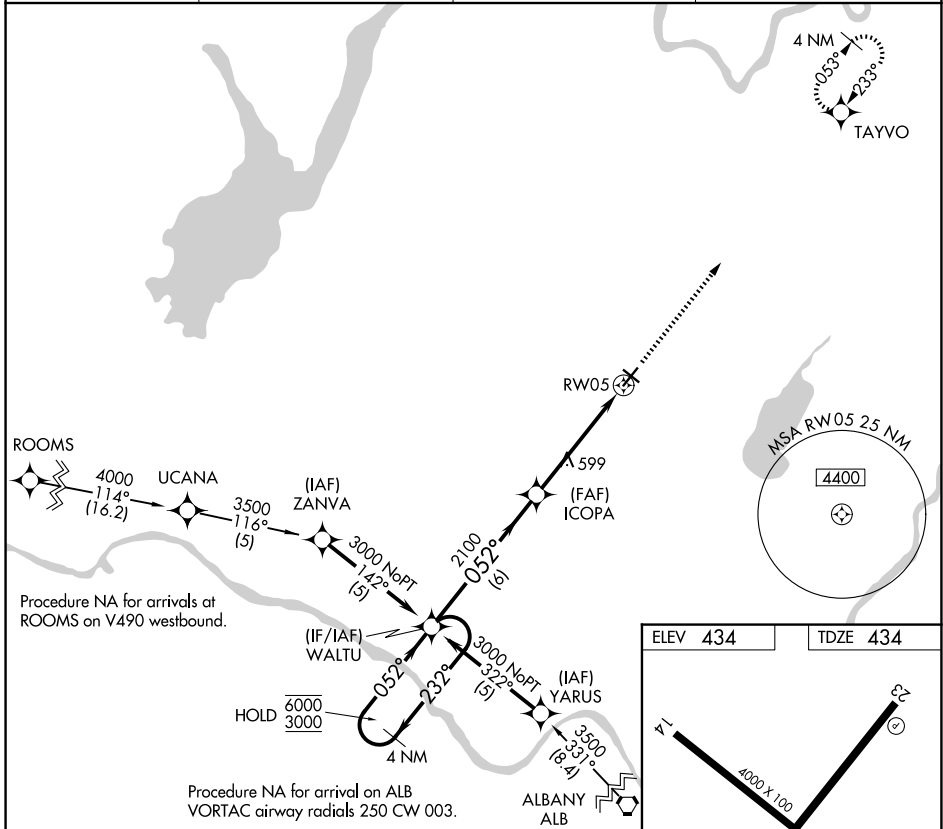
APP CRS	Rwy Ldg	4699
052°	TDZE	434
	Apt Elev	434

RNAV (GPS) RWY 5

SARATOGA COUNTY (5B2)

RNP APCH.	<p>▽ Procedure NA at night. Rwy 5 helicopter visibility reduction below 1 SM NA.</p> <p>▲ NA When local altimeter setting not received, use Albany altimeter setting and increase all MDAs 80 feet and LNAV Cat C/D visibilities 1/8 SM.</p>	MISSED APPROACH: Climb to 3000 direct TAYVO and hold.
-----------	--	---

AWOS-3 132.025	ALBANY APP CON 118.05 263.075	GCO 118.125	UNICOM 123.075 (CTAF) 0
--------------------------	---	-----------------------	-----------------------------------



CATEGORY	A	B	C	D
INAV MDA	860-1	426 (500-1)	860-1 1/4	426 (500-1 1/4)

MIRL Rwy 5-23 0
MIRL Rwy 14-32
REIL Rwy 5 and 23 0

NE-2, 16 APR 2026 to 14 MAY 2026

NE-2, 16 APR 2026 to 14 MAY 2026