WAAS CH 70423 W35A	APP CRS 352°	Rwy Ldg 4305 TDZE 1616 Apt Elev 1616

RNAV (GPS) RWY 35
CLINTON RGNL (CLK)

T A DME/DME RNP-0.3 NA. For uncompensated Baro-VNAV systems, LNAV/VNAV NA below -12°C (11°F) or above 54°C (130°F). Circling NA to Rwy 13 and 31. When local altimeter setting not received, use Weatherford altimeter setting: Increase DA to 1902 and all visibilities ⅛ mile; increase all MDA 40 feet and visibility Cat C ¼ mile. Baro-VNAV and VDP NA when using Weatherford altimeter setting.

MISSED APPROACH: Climb to 2400 then climbing left turn to 4000 direct OSUCU and hold.

AWOS-3	FORT WORTH CENTER	UNICOM
119.225	128.4 269.37	122.8 (CTAF) L

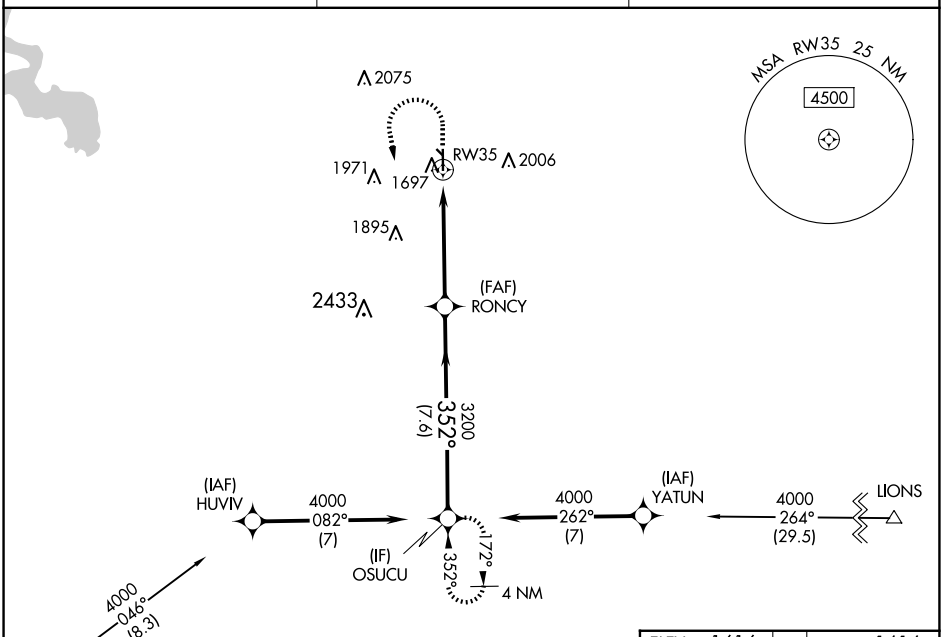

Procedure NA for arrival on BFV VORTAC airway radials 055 CW 098.

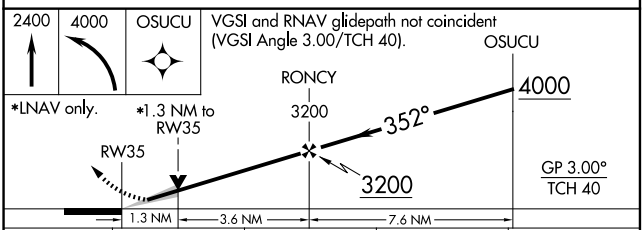

CATEGORY	A	B	C	D
LPV DA	1866-⅞ 250 (300-⅞)			NA
LNAV/VNAV DA	1870-⅞ 254 (300-⅞)			NA
LNAV MDA	2040-1 424 (500-1)		2040-1¼ 424 (500-1¼)	NA
C CIRCLING	2100-1 484 (500-1)	2220-1 604 (700-1)	2320-2 704 (800-2)	NA

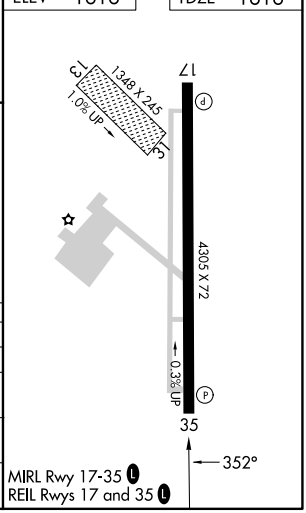

SC-1, 16 APR 2026 to 14 MAY 2026