WAAS CH 78005 W05A	APP CRS 049°	Rwy ldg 3995 TDZE 1027 Apt Elev 1072

RNAV (GPS) RWY 5
NEW CASTLE MUNI (UCP)

RNP APCH.

VDP NA when using Youngstown/Warren Rgnl altimeter setting. Rwy 5 helicopter visibility reduction below ¾ SM NA. When local altimeter setting not received, use Youngstown/Warren Rgnl altimeter setting and increase all DA 61 feet and all MDA 80 feet; increase LNAV Cat C and Circling Cat C visibility ¼ SM.

MISSED APPROACH: Climb to 3000 direct ZARTO and hold.

AWOS-3PT	YOUNGSTOWN APP CON ★	UNICOM
124.175	133.95 322.3	123.0 (CTAF) L

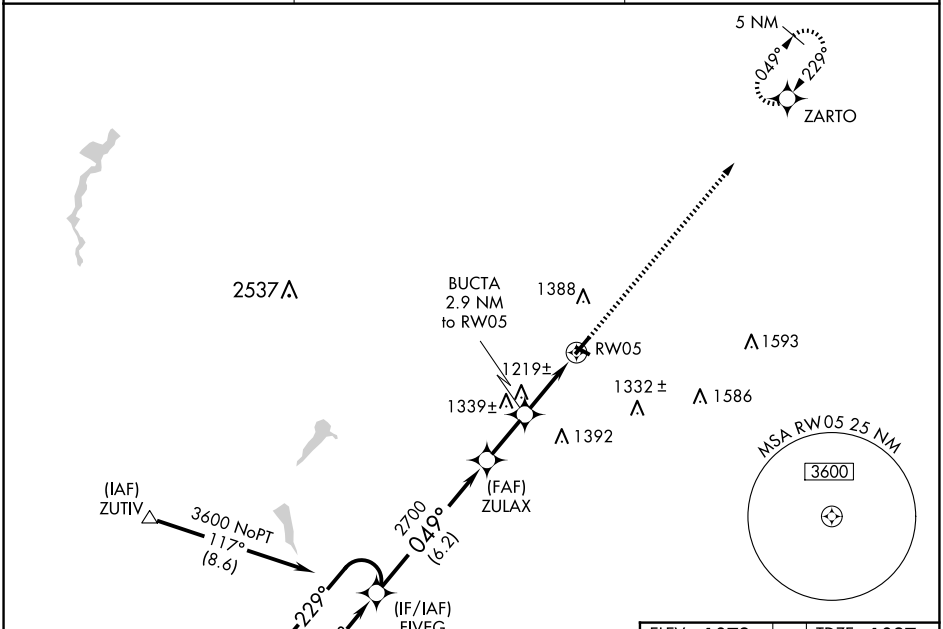

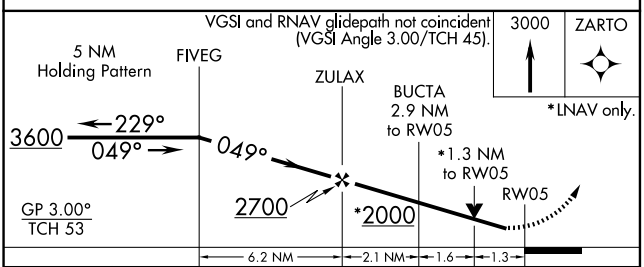

CATEGORY	A	B	C	D
LPV DA	1307-1 280 (300-1)			NA
LNAV MDA	1480-1 453 (500-1)		1480-1⅜ 453 (500-1⅜)	NA
CIRCLING	1600-1 528 (600-1)	1700-1 628 (700-1)	1700-1¾ 628 (700-1¾)	NA

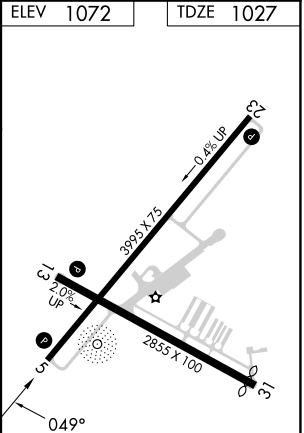

REIL Rwys 5 and 23 L
MIRL Rwy 5-23 L

NE-4, 16 APR 2026 to 14 MAY 2026