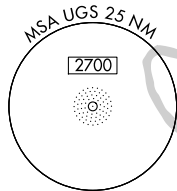
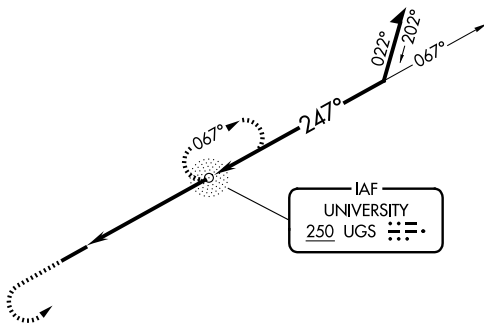


NDB UGS	APP CRS	Rwy Ldg	5600
<b>250</b>	<b>247°</b>	TDZE	765
		Apt Elev	766

**NDB RWY 25**  
OHIO UNIVERSITY (UNI)

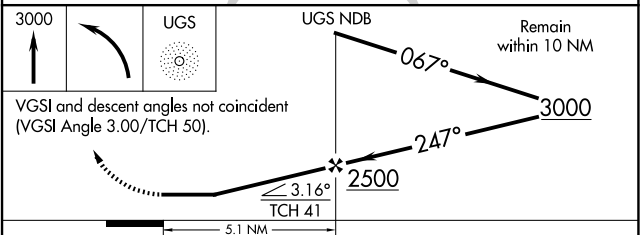
RADAR required for procedure entry.		MISSED APPROACH: Climb to 3000 then left turn direct UGS NDB and hold.	
<p>▼ When local altimeter setting not received, use PKB altimeter setting: increase all MDAs 100 feet; increase S-25 visibility Cat B/C/D ½ SM, and Circling visibility Cat B/C/D ½ SM.</p> <p>▲ NA</p>			
AWOS-3 <b>128.325</b>	HUNTINGTON APP CON <b>120.95 270.1</b>	CLNC DEL <b>120.95</b>	UNICOM <b>123.075 (CTAF) 0</b>



ELEV 766	TDZE 765
----------	----------

MIRL Rwy 7-25 0  
REIL Rwys 7 and 25 0

FAF to MAP 5.1 NM					
Knots	60	90	120	150	180
Min:Sec	5:06	3:24	2:33	2:02	1:42



CATEGORY	A	B	C	D
S-25	1460-1	695 (700-1)	1460-2	695 (700-2)
CIRCLING	1460-1	694 (700-1)	1460-2 694 (700-2)	1520-2½ 754 (800-2½)