WAAS CH 82535 W31A	APP CRS 306°	Rwy ldg 6132 TDZE 3520 Apt Elev 3545

RNAV (GPS) RWY 31
ARTESIA MUNI (ATS)

RNP APCH - GPS.

For uncompensated Baro-VNAV systems, LNAV/VNAV NA below -22°C or above 52°C.

MISSED APPROACH: Climb to 6500 direct UNOPE and hold.

AWOS-3	ROSWELL APP CON ★	UNICOM
126.725	119.6 239.0	123.075 (CTAF) L

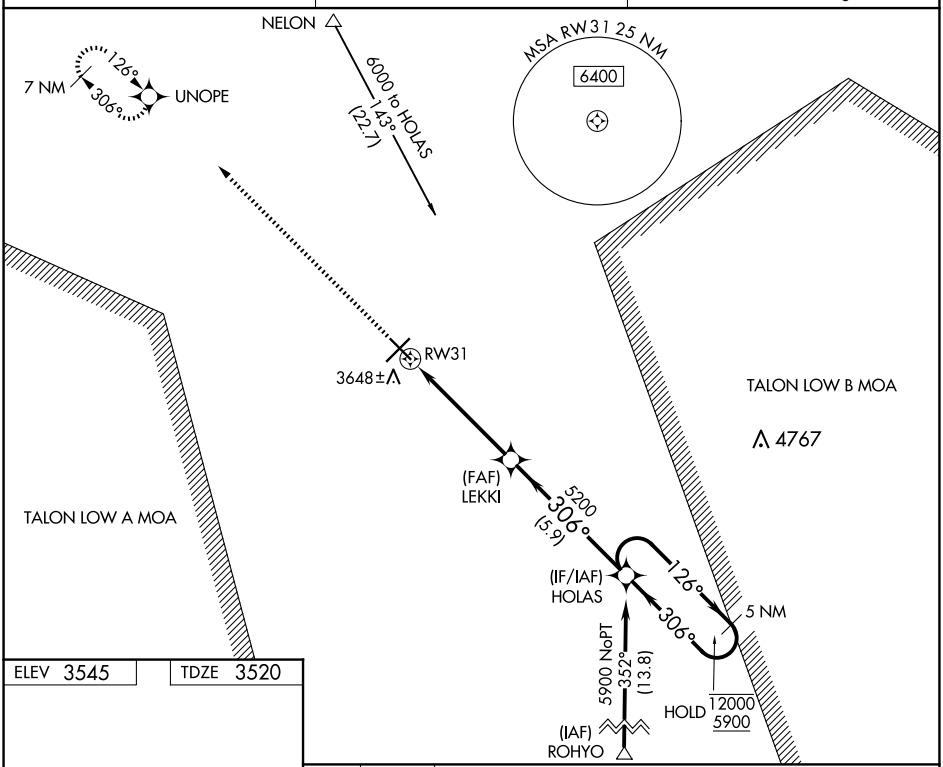

ELEV 3545 TDZE 3520

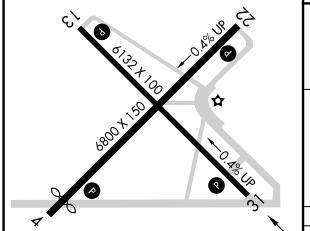

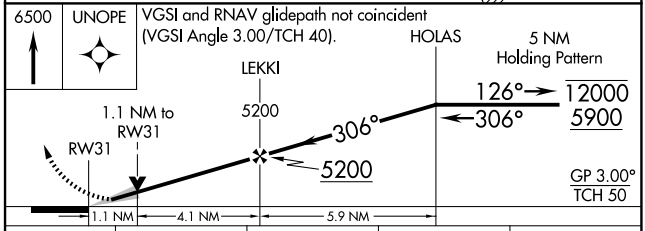

CATEGORY	A	B	C	D
LPV DA	3720-¾ 200 (200-¾)			
LNAV/VNAV DA	3809-1 289 (300-1)			
LNAV MDA	3880-1 360 (400-1)			
C CIRCLING	3980-1 435 (500-1)	4000-1 455 (500-1)	4040-1½ 495 (500-1½)	4240-2¼ 695 (700-2¼)

MIRL Rwys 4-22 and 13-31 L

SW-1, 16 APR 2026 to 14 MAY 2026

SW-1, 16 APR 2026 to 14 MAY 2026