LOC/DME I-ASE	APP CRS	Rwy Ldg	N/A
111.15	151°	TDZE	N/A
Chan 48(Y)		Apt Elev	7838

LOC/DME-E
ASPEN-PITKIN COUNTY/SARDY FLD (ASE)

T Procedure NA at night.
A NA Circling NA for Cat C southwest of Rwy 15-33.
-21°C

MISSED APPROACH: Climbing right turn to 14000 on heading 300° and on I-PKN localizer NW course (303°) to LINDZ INT/DBL 12.6 DME and on DBL VOR/DME R-244 to GLENO INT/DBL 22.7 DME and hold.

ATIS	ASPEN APP CON ★	ASPEN TOWER ★	GND CON	CLNC DEL	UNICOM
120.4	123.8 288.3	118.85 (CTAF) L 288.3	121.9	123.75	122.95

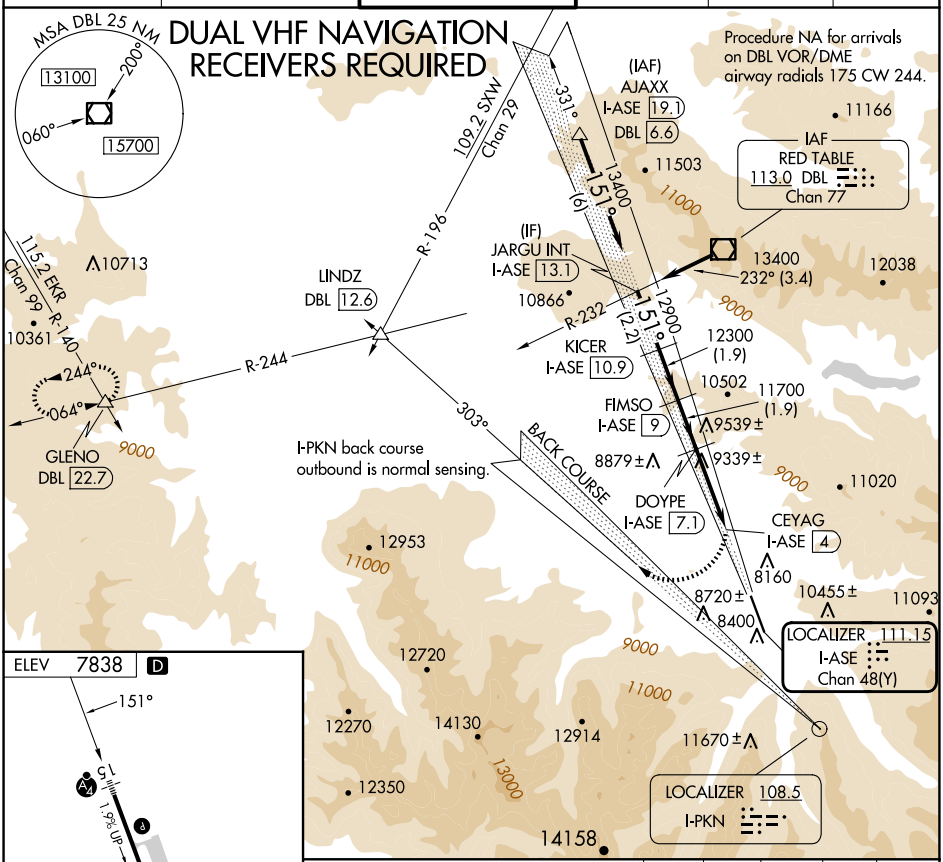

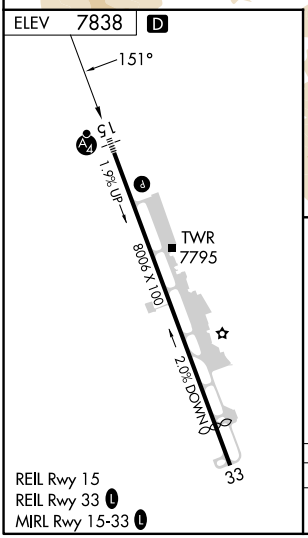

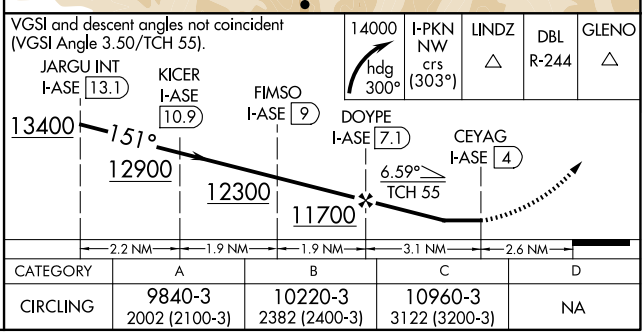

CATEGORY	A	B	C	D
CIRCLING	9840-3 2002 (2100-3)	10220-3 2382 (2400-3)	10960-3 3122 (3200-3)	NA

SW-1, 16 APR 2026 to 14 MAY 2026
SW-1, 16 APR 2026 to 14 MAY 2026