

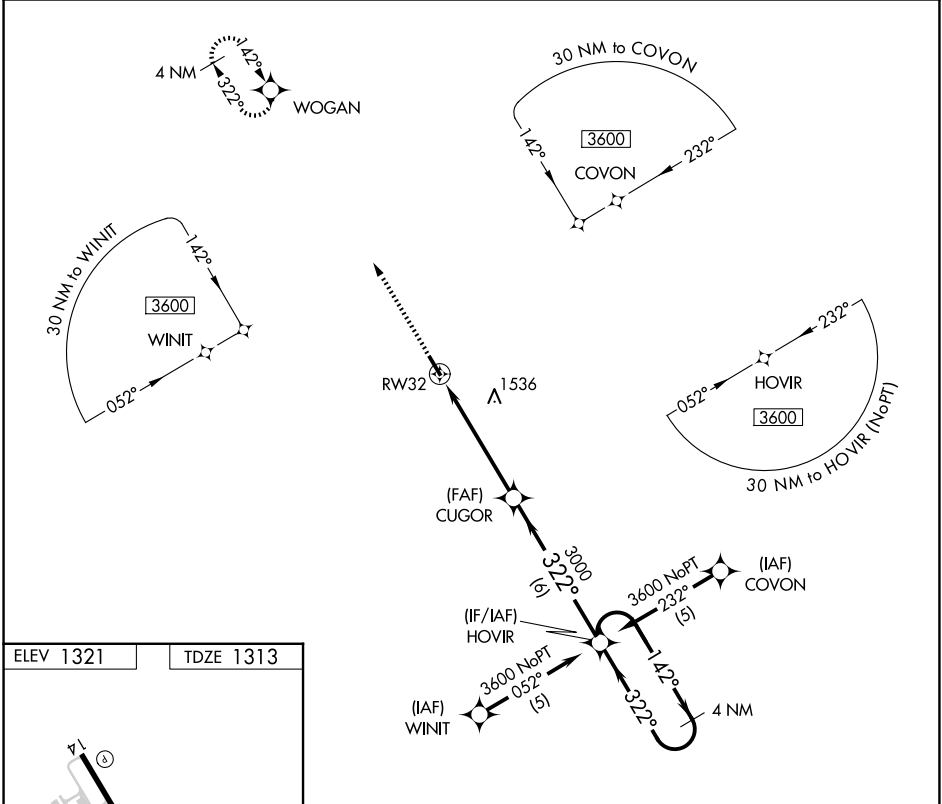
APP CRS	Rwy Ldg	4209
322°	TDZE	1313
	Apt Elev	1321

RNAV (GPS) RWY 32

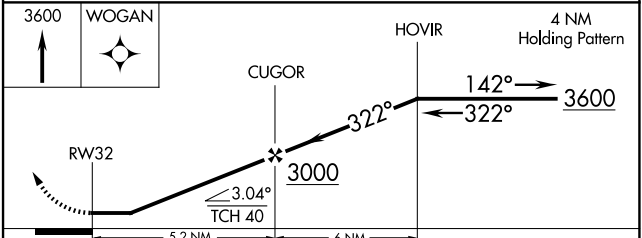
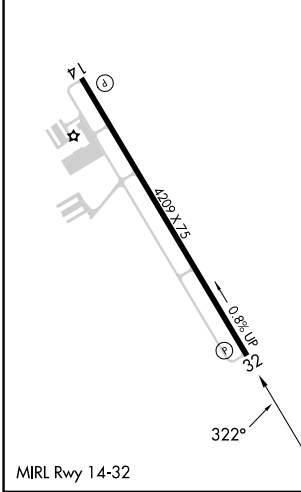
STEPHENVILLE CLARK RGNL (SEP)

⚠ DME/DME RNP-0.3 NA. Rwy 32 helicopter visibility reduction below 1 SM NA. Straight-in Rwy 32 NA at night, circling Rwy 32 NA at night. **MISSED APPROACH:** Climb to 3600 direct WOGAN and hold.

AWOS-3PT 118.075	FORT WORTH CENTER 135.375 354.05	UNICOM 122.8 (CTAF)
----------------------------	--	-------------------------------



ELEV 1321	TDZE 1313
-----------	-----------



CATEGORY	A	B	C	D
LNAV MDA	1820-1	507 (500-1)	1820-1½	507 (500-1½)
CIRCLING	1820-1	499 (500-1)	2000-2 679 (700-2)	2000-2¼ 679 (700-2¼)

SC-2, 16 APR 2026 to 14 MAY 2026

SC-2, 16 APR 2026 to 14 MAY 2026