
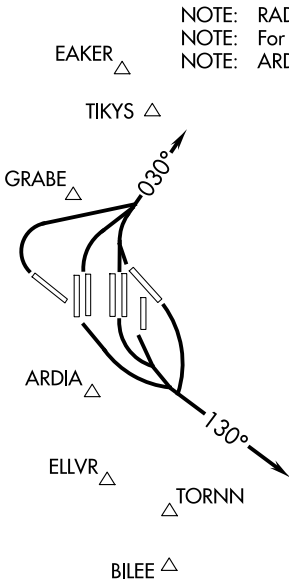


TRI-GATE FOUR DEPARTURE


LONE STAR DEP CON
 124.3 282.275 (NORTH)
 125.2 343.65 (SOUTH)
 D-ATIS DEP
 135.925
 CLNC DEL
 128.25
 CPDLC
 GND CON
 121.65 121.8 (EAST)
 121.85 (WEST)
 DFW TOWER
 126.55 127.5 (EAST)
 124.15 134.9 (WEST)

**TOP ALTITUDE:
2000**

OKMULGEE
114.9 OKM 
 Chan 96



NOTE: RADAR required.
 NOTE: For non-Turbojet aircraft only.
 NOTE: ARDIA and GRABE Transitions: ATC assigned.

NAVASOTA
115.9 TNV 
 Chan 106

TAKEOFF MINIMUMS

Rwy 35R: NA-ATC.
 Rwys 13L/R, 17L/C/R, 18L/R, 31L/R, 35L/C, 36L/R: Standard.

NOTE: Chart not to scale.



DEPARTURE ROUTE DESCRIPTION

TAKEOFF RUNWAYS 13L/R, 17L/C/R, 18L/R: Climb on heading 130° for RADAR vectors to appropriate fix, thence. . . .

TAKEOFF RUNWAYS 31L/R, 35L/C, 36L/R: Climb on heading 030° for RADAR vectors to appropriate fix, thence. . . .

. . . .maintain 2000 or as assigned by ATC, expect filed altitude 10 minutes after departure.