| WAAS CH **40142** **W29A** | APP CRS **295°** | Rwy Ldg **7500** TDZE **92** Apt Elev **92** |
|---|---|---|

# RNAV (GPS) RWY 29
## KETCHIKAN INTL (KTN)(PAKT)

RNP APCH.

NA For inop ALS, increase all Cats visibility to 1¾ SM.

MALSR

MISSED APPROACH: Climb to 5000 direct CLOYD and on track 296° to DOOZI and hold.
*Missed approach requires minimum climb of 425 feet per NM to 2160; If unable to meet climb gradient, see RNAV (GPS)-B.

| AFIS | ANCHORAGE CENTER | KETCHIKAN RADIO |
|---|---|---|
| **134.45** | **118.5 284.6** | **123.6** (CTAF) L |

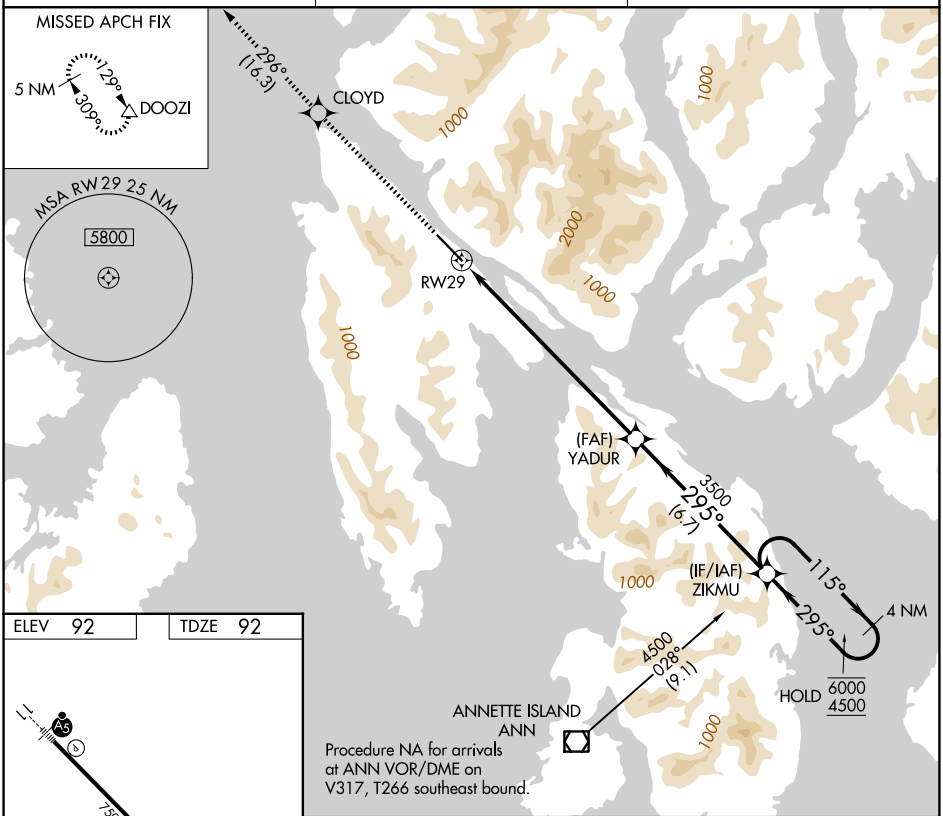


| ELEV 92 | TDZE 92 |
|---|---|

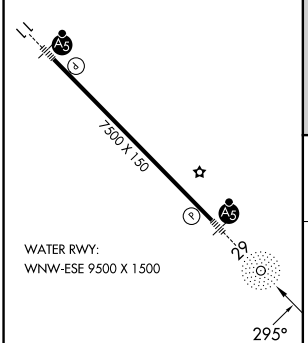


HIRL Rwy 11-29 L

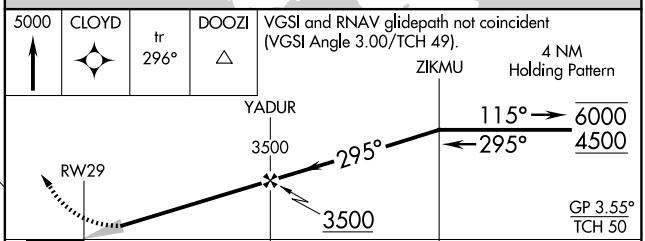


| CATEGORY | A | B | C | D |
|---|---|---|---|---|
| LPV DA* | 722-1⅜ 630 (700-1⅜) | | | NA |



AK, 19 MAR 2026 to 14 MAY 2026
AK, 19 MAR 2026 to 14 MAY 2026