

VORTAC MAI 114.0 Chan 87	APP CRS 066°	Rwy Idg TDZE Apt Elev N/A N/A 141
--	------------------------	---

VOR-A

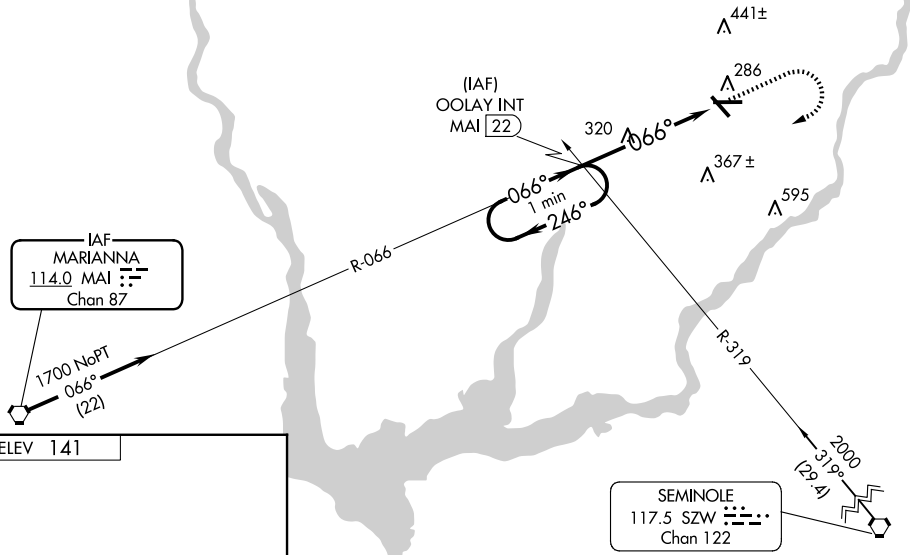
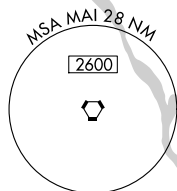
DECATUR COUNTY INDUSTRIAL AIR PARK (BGE)

NA When local altimeter setting not received, use Tallahassee Intl altimeter setting and increase all MDAs 100 feet and Cat C, D visibility 1/2 SM.

MISSED APPROACH: Climb to 1200 then climbing right turn to 1700 via MAI R-066 to OOLAY INT/MAI 22 DME and hold.

AWOS-3PT 121.125	TALLAHASSEE APP CON★ 128.7 254.3	CLNC DEL 124.775 335.65	UNICOM 122.975 (CTAF)
----------------------------	--	-----------------------------------	---------------------------------

1195 **A**

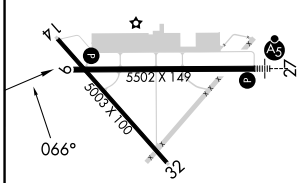


IAF MARIANNA
114.0 MAI
Chan 87

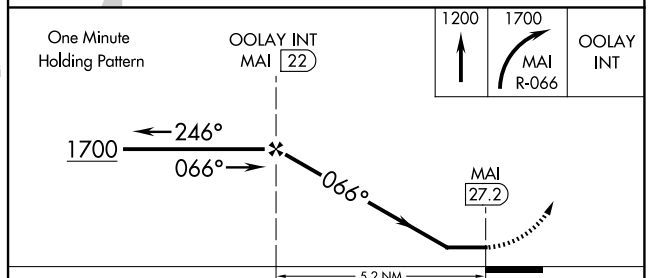
1700 NoPT
066°
(22)

SEMINOLE
117.5 SZW
Chan 122

ELEV 141



HIRL Rwy 9-27 **1**



FAF to MAP 5.2 NM					
Knots	60	90	120	150	180
Min:Sec	5:12	3:28	2:36	2:05	1:44
CATEGORY	A	B	C	D	
CIRCLING	660-1 519 (600-1)	660-1 1/4 519 (600-1 1/4)	800-1 3/4 659 (700-1 3/4)	860-2 1/4 719 (800-2 1/4)	

VOR-A

SE-4, 16 APR 2026 to 14 MAY 2026

SE-4, 16 APR 2026 to 14 MAY 2026