APP CRS	Rwy Ldg	N/A
208°	TDZE	N/A
	Apt Elev	1028

RNAV (GPS)-A
DAYTON/PHILLIPSBURG (3I7)

RNP APCH - GPS.

NA

Use James M Cox Dayton Intl altimeter setting.

MISSED APPROACH: Climb to 2700 then right turn direct DQN VOR/DME and hold.

DAY ASOS	COLUMBUS APP CON	UNICOM
125.8	134.45 352.05	122.7 (CTAF)

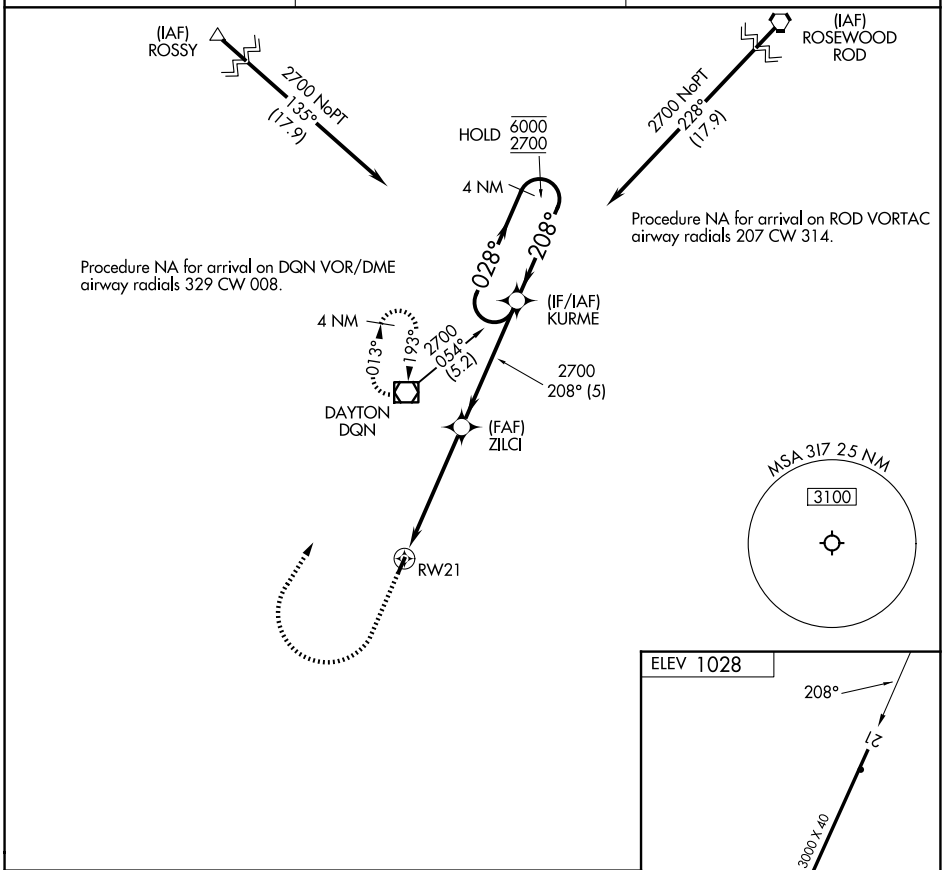

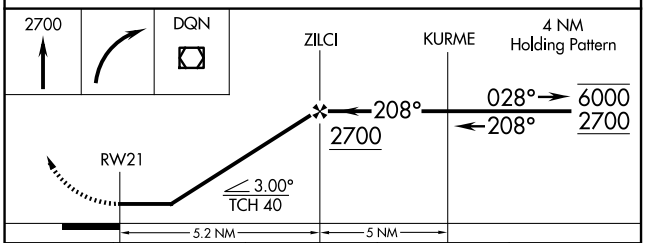

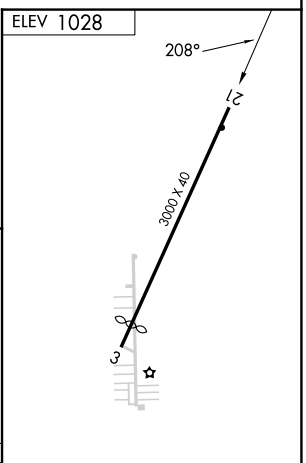

CATEGORY	A	B	C	D
CIRCLING	1500-1 472 (500-1)	1580-1 552 (600-1)	1680-1¾ 652 (700-1¾)	NA

LIRL Rwy 3-21
REIL Rwys 3 and 21

EC-2, 16 APR 2026 to 14 MAY 2026
EC-2, 16 APR 2026 to 14 MAY 2026