WAAS CH 90216 W27A	APP CRS 274°	Rwy ldg 5390 TDZE 552 Apt Elev 569

RNAV (GPS) RWY 27
MERKEL FLD SYLACAUGA MUNI (SCD)

For uncompensated Baro-VNAV systems, LNAV/VNAV NA below -16°C (4°F) or above 48°C (118°F). Baro-VNAV and VDP NA when using Birmingham altimeter setting. DME/DME RNP-0.3 NA. When local altimeter setting not received, use Birmingham altimeter setting and increase LPV DA to 889 feet, LNAV/VNAV DA to 1161 feet, and all visibilities 3/8 mile. Increase all MDA 100 feet and LNAV Cat C and D visibilities 1/4 mile.

MISSED APPROACH: Climb to 3200 direct GOKYE and hold.

AWOS-3PT	BIRMINGHAM APP CON	UNICOM
119.125	123.8 256.8	122.8 (CTAF)

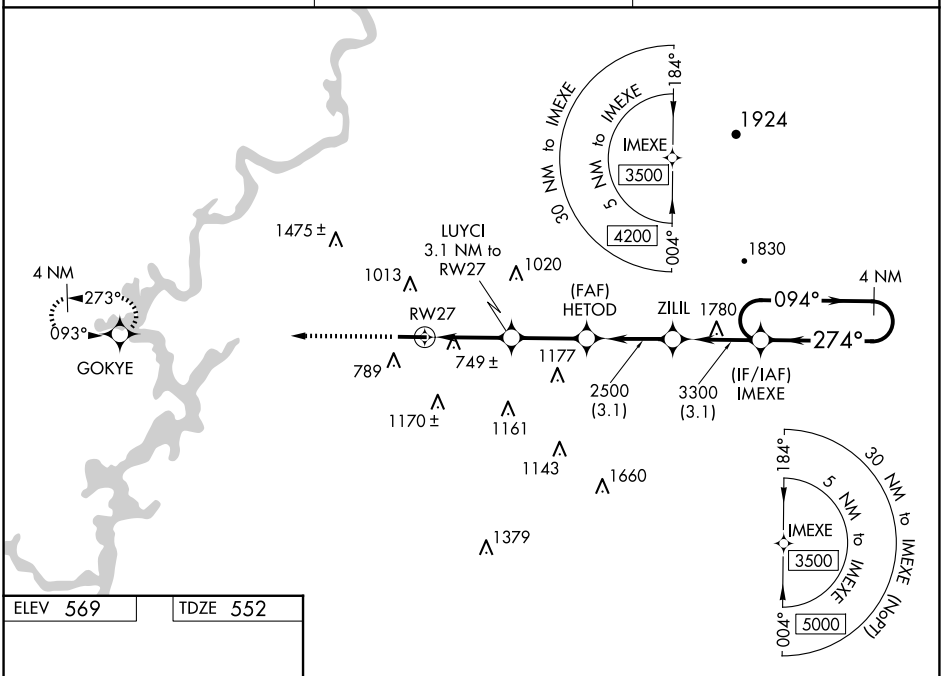

ELEV 569	TDZE 552

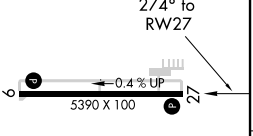

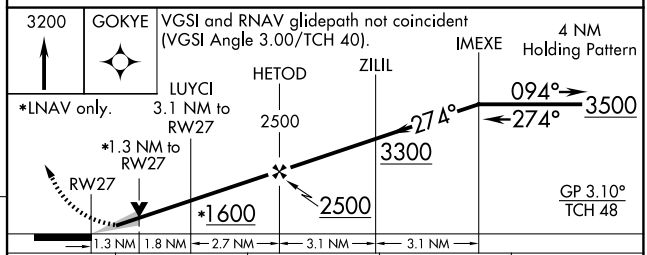

CATEGORY	A	B	C	D
LPV DA	802-3/4 250 (300-3/4)			
LNAV/VNAV DA	1074-1 3/4 522 (600-1 3/4)			
LNAV MDA	1000-1 448 (500-1)		1000-1 3/8 448 (500-1 3/8)	
C CIRCLING	1140-1 571 (600-1)	1400-1 1/4 831 (900-1 1/4)	1620-3 1051 (1100-3)	1700-3 1131 (1200-3)

MIRL Rwy 9-27
REIL Rwys 9 and 27

SE-4, 16 APR 2026 to 14 MAY 2026