VOR/DME SHY	APP CRS	Rwy ldg 3205
108.4	318°	TDZE 875
Chan 21		Apt Elev 876

VOR RWY 32
GRAND GLAIZE-OSAGE BEACH (K15)

Helicopter visibility reduction below 1 SM NA. Procedure NA at night. Use Kaiser Lake Ozark altimeter setting; when not received, use Camdenton altimeter setting and increase all MDA 40 feet.

NA

MISSED APPROACH: Climbing left turn to 2700 direct SHY VOR/DME and hold.

MIZZU APP CON	UNICOM
124.1 353.925	122.8 (CTAF) L

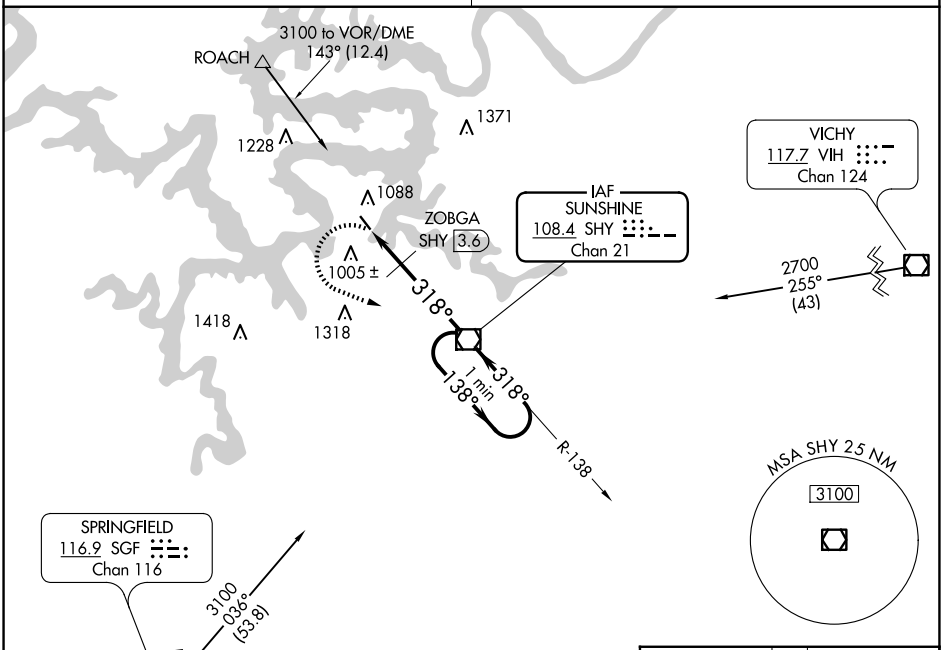

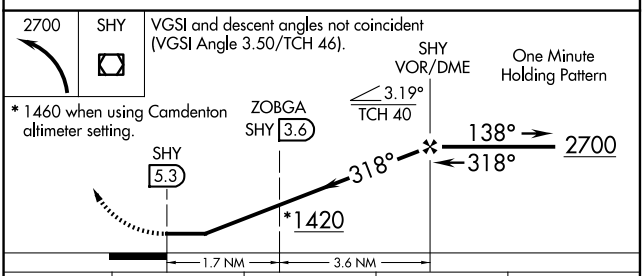

CATEGORY	A	B	C	D
S-32	1420-1 545 (600-1)		NA	
CIRCLING	1420-1 544 (600-1)		NA	
ZOBGA FIX MINIMUMS (DME REQUIRED)				
S-32	1280-1 405 (500-1)		NA	
CIRCLING	1420-1 544 (600-1)		NA	

ELEV 876	TDZE 875

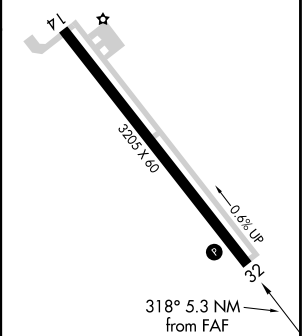

MIRL Rwy 14-32 L

FAF to MAP 5.3 NM					
Knots	60	90	120	150	180
Min:Sec	5:18	3:32	2:39	2:07	1:46

NC-3, 16 APR 2026 to 14 MAY 2026