

WAAS CH 86422 W29A	APP CRS 290°	Rwy Ldg 4801 TDZE 870 Apt Elev 871
--	------------------------	---

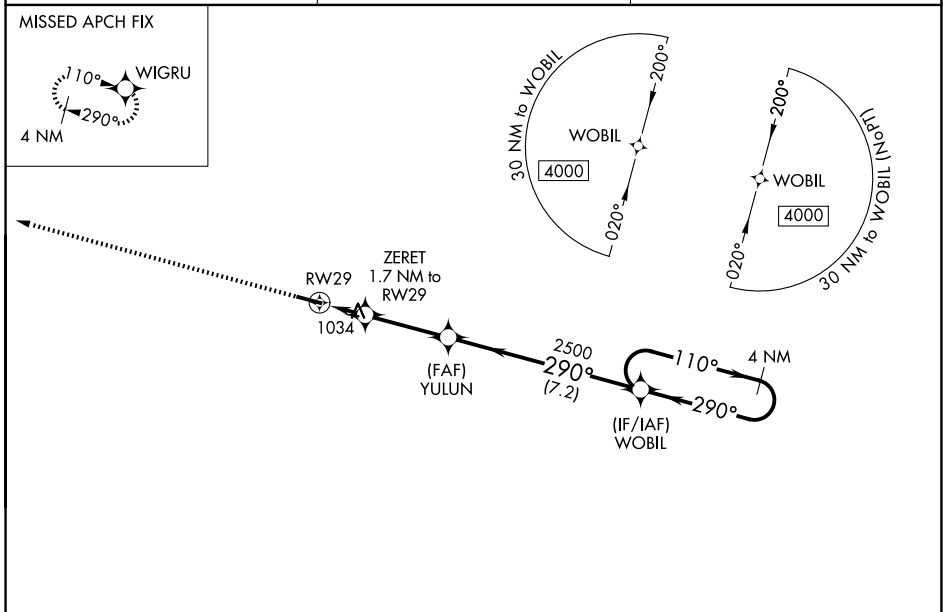
RNAV (GPS) RWY 29

LEBANON SPRINGFIELD/GEORGE HOERTER FLD (6I2)

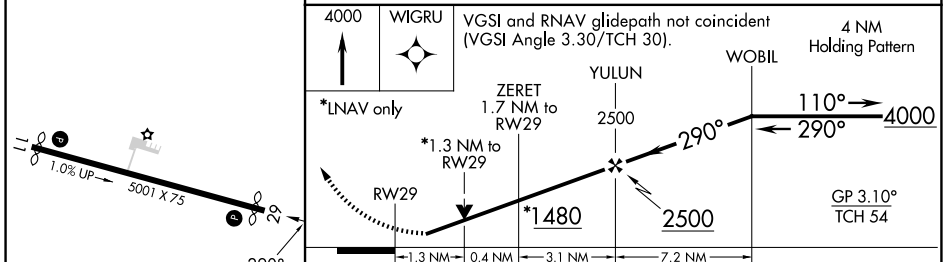
⚠ For uncompensated Baro-VNAV systems, LNAV/VNAV NA below -16°C (4°F) or above 45°C (114°F).
⚠ When local altimeter setting not received, use Danville altimeter setting and increase all DA 74 feet and all MDA 80 feet; increase LPV all Cats and LNAV Cats C/D visibility 1/8 mile; LNAV/VNAV all Cats visibility 3/8 mile and Circling Cat D visibility 1/4 mile. DME/DME RNP-0.3 NA. Helicopter visibility reduction below 3/4 SM NA. Baro-VNAV and VDP NA when using Danville altimeter setting.

MISSED APPROACH: Climb to 4000 direct WIGRU and hold.

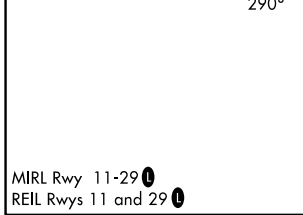
AWOS-3P 119.725	LOUISVILLE APP CON 132.075 327.0	UNICOM 122.8 (CTAF) 0
---------------------------	--	---------------------------------



ELEV 871	TDZE 870
----------	----------



4000	WIGRU	VGS1 and RNAV glidepath not coincident (VGS1 Angle 3.30/TCH 30).		4 NM Holding Pattern
*LNAV only	ZERET 1.7 NM to RW29	YULUN 2500	WOBIL	110° → 4000 ← 290°
	*1.3 NM to RW29	*1480	2500	GP 3.10° TCH 54
	1.3 NM	0.4 NM	3.1 NM	7.2 NM
CATEGORY	A	B	C	D
LPV DA	1152-1		282 (300-1)	
LNAV/VNAV DA	1279-1¼		409 (500-1¼)	
LNAV MDA	1300-1	430 (500-1)	1300-1¼	430 (500-1¼)
CIRCLING	1320-1 449 (500-1)	1340-1 469 (500-1)	1360-1½ 489 (500-1½)	1500-2 629 (700-2)



SE-1, 16 APR 2026 to 14 MAY 2026

SE-1, 16 APR 2026 to 14 MAY 2026