NDB GRO	APP CRS	Rwy Ldg	7000
332	260°	TDZE	607
		Apt Elev	607

NDB RWY 27

BENJAMIN TAISACAN MANGLONA INTL (GRO)(PGRO)

When local altimeter setting not received, use Andersen AFB altimeter setting and increase all MDA 320 feet, increase S-27 Cat B visibility ¼ mile, Cat C, D visibility 1⅛ mile, Circling Cat A, B visibility ¼ mile, Cat C 1 mile, Cat D ¾ mile. Circling NA south of Rwy 9-27.

MISSED APPROACH: Climbing right turn to 2000 on heading 360° then continue climbing right turn to 3100 direct GRO NDB and hold.

GUAM CERAP	CTAF
120.5 263.0	123.6 L

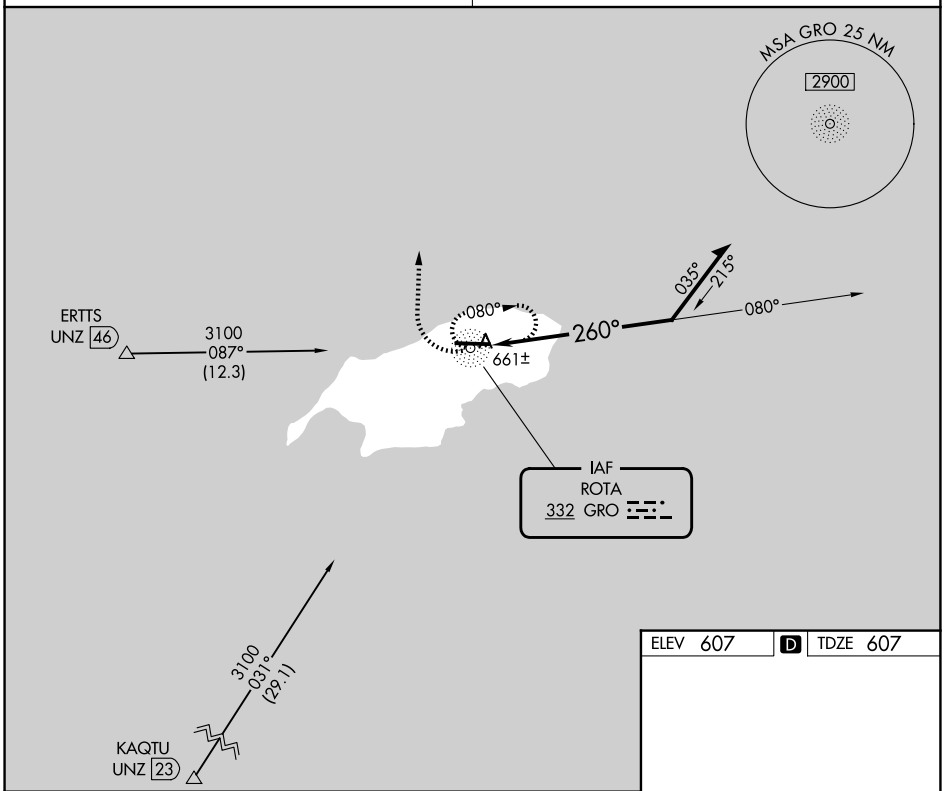

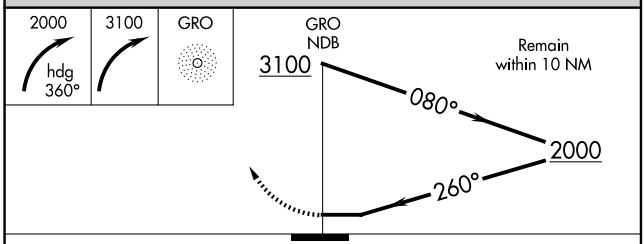

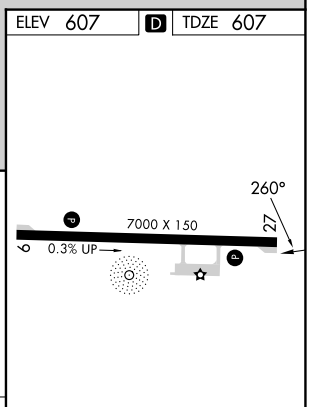

CATEGORY	A	B	C	D
S-27	1120-1 513 (600-1)		1120-1⅜ 513 (600-1⅜)	
CIRCLING	1120-1 513 (600-1)		1120-1½ 513 (600-1½)	1160-2 553 (600-2)

REIL Rwy 9 L
MIRL Rwy 9-27 L

PAC, 19 MAR 2026 to 14 MAY 2026
PAC, 19 MAR 2026 to 14 MAY 2026