RNAV (RNP) Y RWY 26
RIFLE GARFIELD COUNTY (RIL)

APP CRS	Rwy Ldg	7000
259°	TDZE	5537
	Apt Elev	5537

RNP AR APCH - GPS. Authorization required. From TRUEL or SLOLM: RF.

For uncompensated Baro-VNAV systems, procedure NA below -21°C or above 35°C. Inop table does not apply. When VGSI inop, procedure NA at night. -13°C

ODALS

MISSED APPROACH: Climb to 14000 on track 258° to ZONUR and on track 235° to YIRDU and on track 218° to WOKPA and hold, continue climb-in-hold to 14000.

ASOS	DENVER CENTER	UNICOM
135.275	134.95 327.075	122.8 (CTAF) L

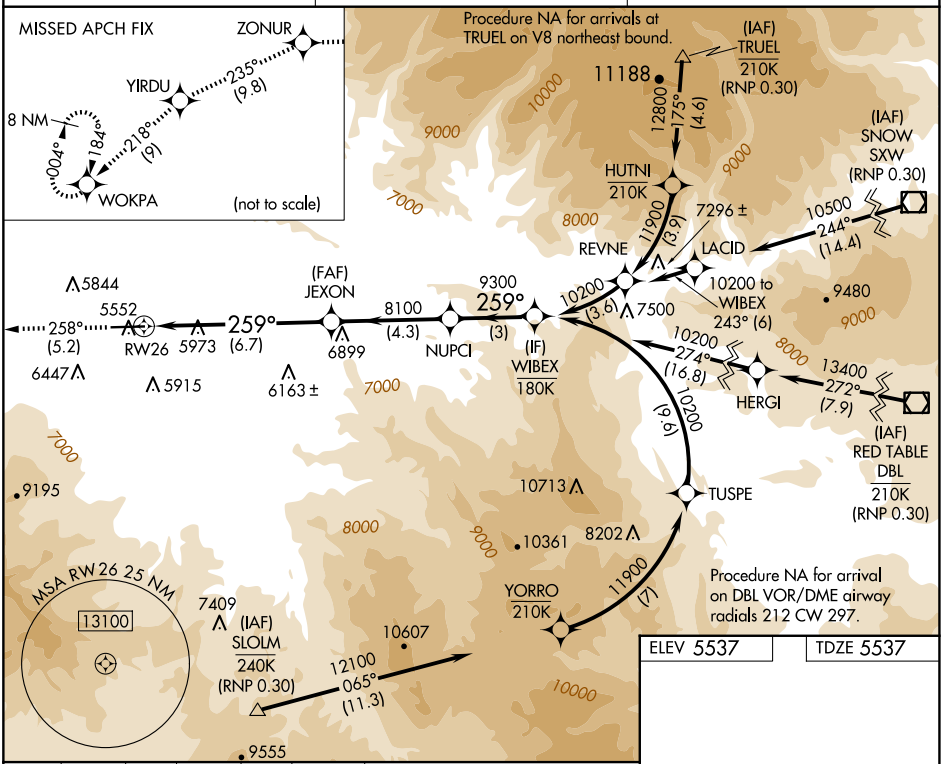

14000 tr 258°	ZONUR	tr 235°	YIRDU	tr 218°	WOKPA

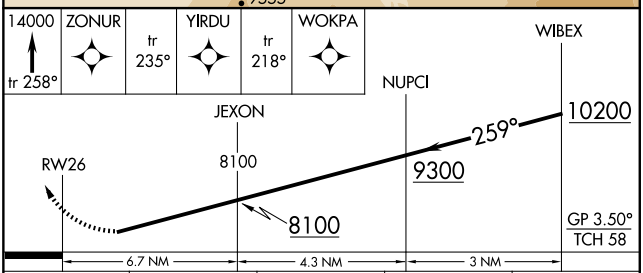

CATEGORY	A	B	C	D
RNP 0.30 DA	6395-2½ 858 (900-2½)			

AUTHORIZATION REQUIRED

ELEV 5537 TDZE 5537

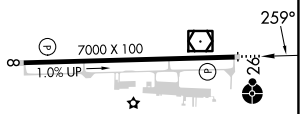

HIRL Rwy 8-26 L
REIL Rwys 8 L

SW-1, 16 APR 2026 to 14 MAY 2026