APP CRS	Rwy Ldg	N/A
148°	TDZE	N/A
	Apt Elev	2605

GPS-A
LIBBY (S59)

NA

Procedure NA at night. Rwy 15, 33 helicopter visibility reduction below 1 SM NA. When local altimeter setting not received, procedure NA.

MISSED APPROACH: Climb to 9600 on 148° course to EYESE and hold.

AWOS-A	SEATTLE CENTER	UNICOM
118.575	123.95 290.55	122.8 (CTAF) L

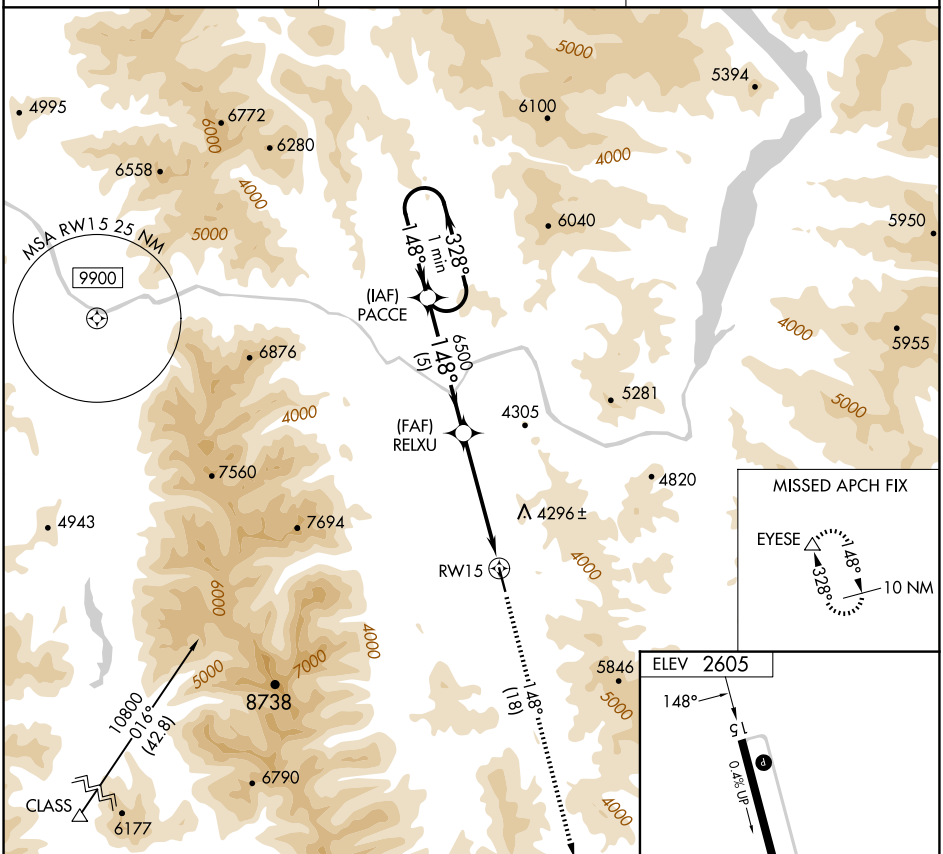

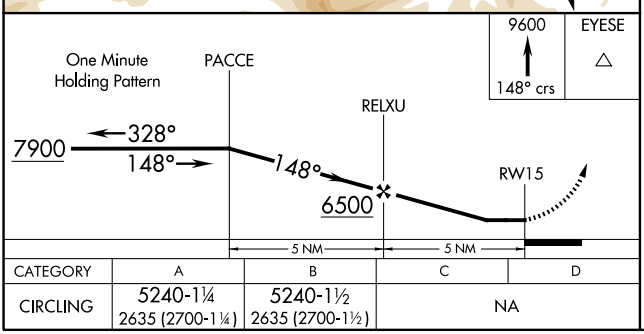

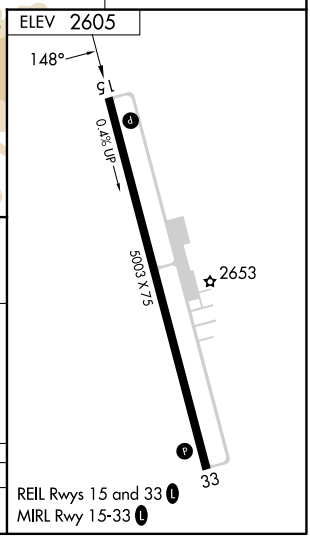

CATEGORY	A	B	C	D
CIRCLING	5240-1¼ 2635 (2700-1¼)	5240-1½ 2635 (2700-1½)	NA	

REIL Rwys 15 and 33 L
MIRL Rwy 15-33 L

NW-1, 16 APR 2026 to 14 MAY 2026

NW-1, 16 APR 2026 to 14 MAY 2026