WAAS CH 78410 W05A	APP CRS 052°	Rwy Ldg 12103 TDZE 736 Apt Elev 744

RNAV (GPS) RWY 5R
RICKENBACKER INTL (LCK)

RNP APCH - GPS.

A Circling NA northwest of Rwy 5L-23R. For uncompensated Baro-VNAV systems, LNAV/VNAV NA below -16°C or above 54°C. Baro-VNAV and VDP NA when using John Glenn Columbus Intl altimeter setting. When local altimeter setting not received, use John Glenn Columbus Intl altimeter setting: increase LPV DA to 971 feet; increase LNAV/VNAV DA to 1138 feet and visibility to RVR 4000 all Cats; increase all MDAs 40 feet and LNAV Cats C/D visibility to RVR 4000 and Circling Cat D visibility to 2¼ SM. For inop ALS when using John Glenn Columbus Intl altimeter setting, increase LNAV/VNAV visibility to RVR 6000, all Cats.

ALSF-2

MISSED APPROACH: Climb to 1500 then climbing right turn to 3000 direct XUB VOR and hold.

ATIS	COLUMBUS APP CON	RICK TOWER	GND CON
132.75	134.0 279.6	120.05 348.4	125.275 275.8

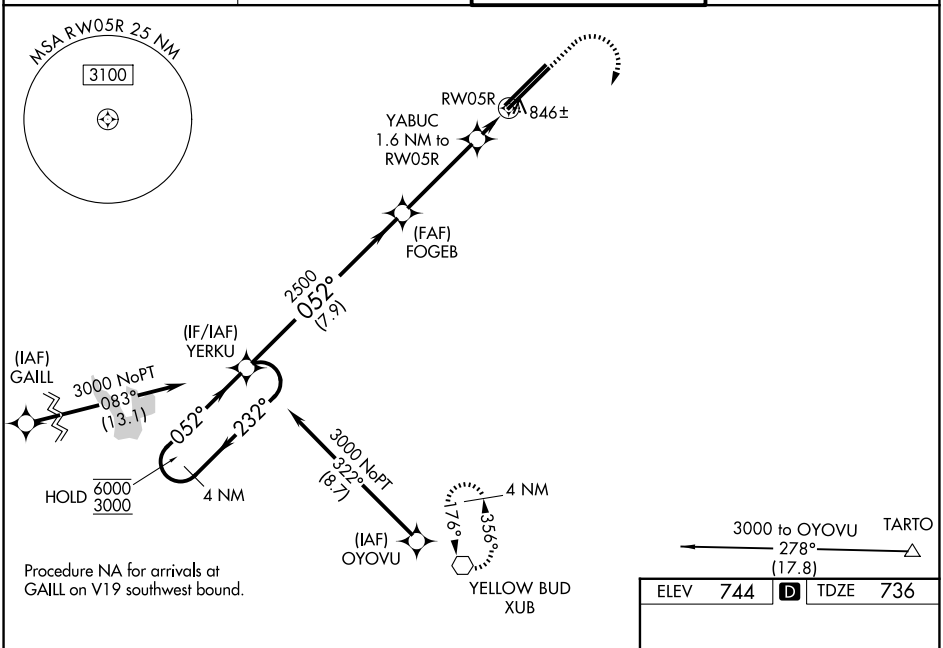

Procedure NA for arrivals at GAILL on V19 southwest bound.

ELEV 744	D	TDZE 736

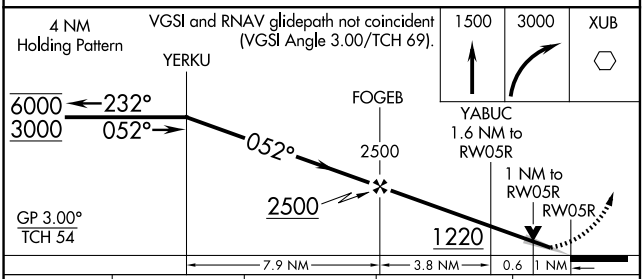

CATEGORY	A	B	C	D
LPV DA	936/18 200 (200-½)			
LNAV/VNAV DA	1103/35 367 (400-⅝)			
LNAV MDA	1120/24 384 (400-½)		1120/35 384 (400-⅝)	
CIRCLING	1240-1 496 (500-1)		1280-1½ 536 (600-1½)	1400-2 656 (700-2)

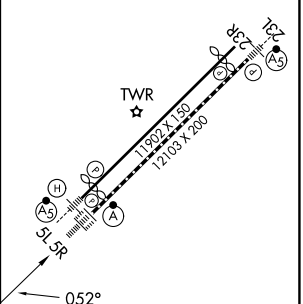

TDZL/RCLS Rwy 5R
REIL Rwy 23R
HIRL Rwys 5L-23R and 5R-23L

EC-2, 16 APR 2026 to 14 MAY 2026
EC-2, 16 APR 2026 to 14 MAY 2026