APP CRS	Rwy ldg	4000
351°	TDZE	297
	Apt Elev	297

RNAV (GPS) RWY 35
ANVIK (ANV)(PANV)

RNP APCH - GPS.

MISSED APPROACH: Climbing right turn to 3700 direct ROBUE and hold, continue climb-in-hold to 3700.

AWOS-3P	ANCHORAGE CENTER	KENAI RADIO	UNICOM
133.55	135.7 335.5	122.4	122.7 (CTAF) L

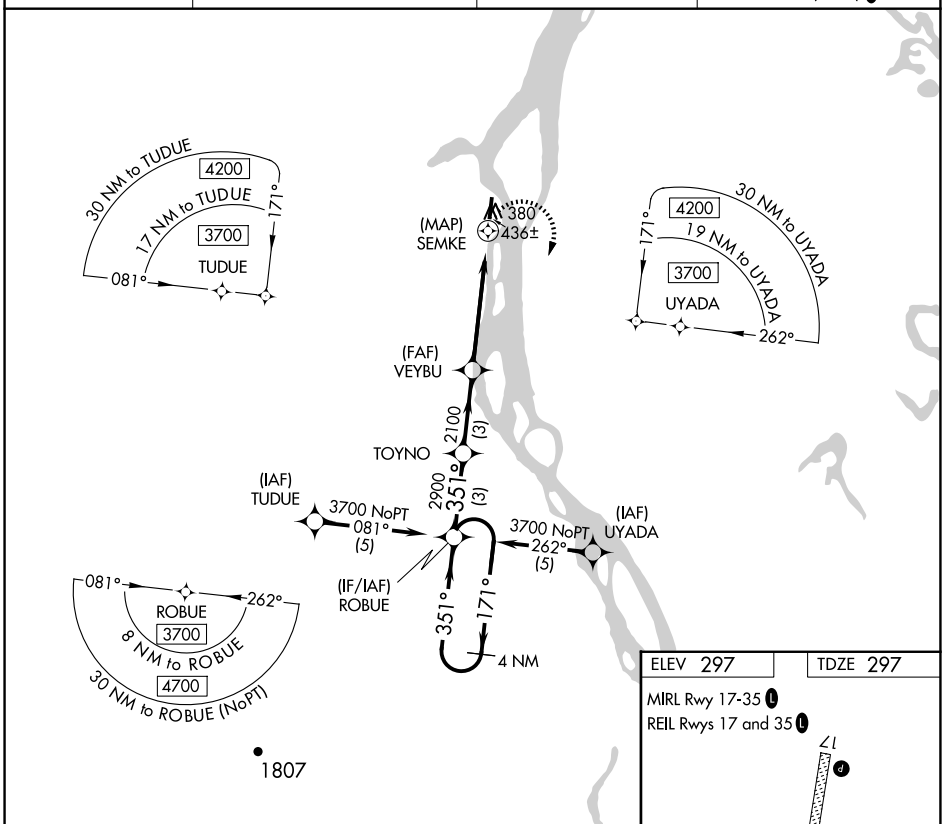

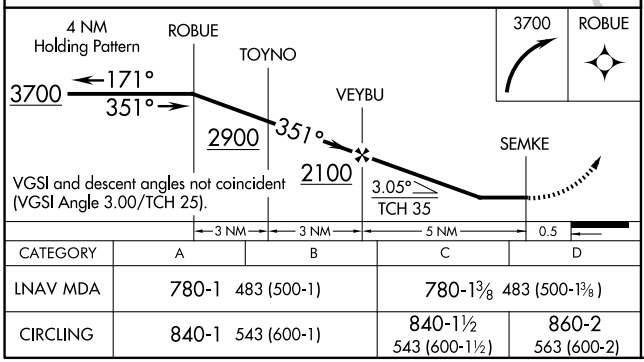

CATEGORY	A	B	C	D
LNAV MDA	780-1 483 (500-1)		780-1⅜ 483 (500-1⅜)	
CIRCLING	840-1 543 (600-1)		840-1½ 543 (600-1½)	860-2 563 (600-2)

ELEV 297 TDZE 297

MIRL Rwy 17-35 L

REIL Rwys 17 and 35 L

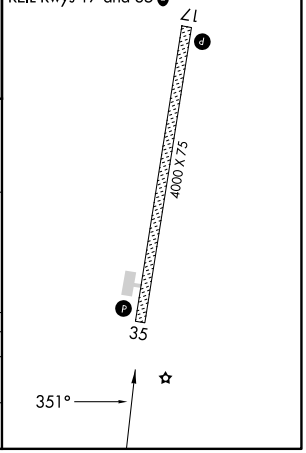

AK, 19 MAR 2026 to 14 MAY 2026
AK, 19 MAR 2026 to 14 MAY 2026