LOC I-JZW	APP CRS	Rwy ldg	6002
110.95	357°	TDZE	697
		Apt Elev	700

ILS or LOC RWY 36L
FORT WORTH SPINKS (FWS)

RADAR required for procedure entry.

NA Circling NA west of Rwy 18R-36L. For inop ALS increase S-LOC 36L Cat C/D visibility to 1¾ SM.

MALSR

MISSED APPROACH: Climb to 1800 then climbing left turn to 3100 on heading 269° and FUZ VORTAC R-222 to SLUGG INT/ FUZ 37.5 DME and hold.

ATIS	LONE STAR APP CON	SPINKS TOWER ★	GND CON	UNICOM
120.025	135.975 379.9	124.625 (CTAF) L	119.475	122.7

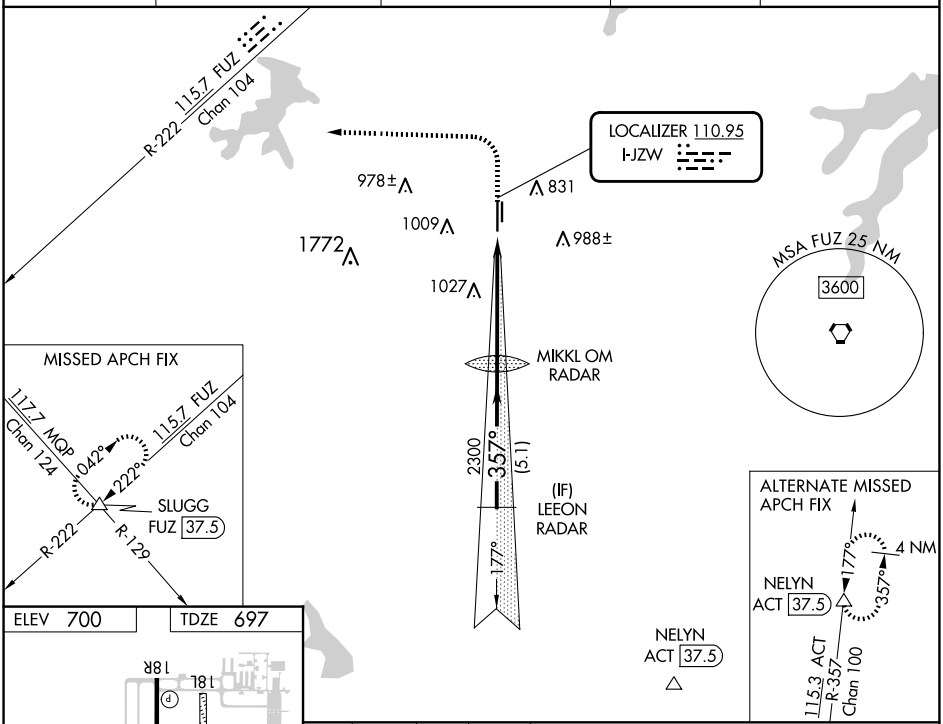

ELEV 700 TDZE 697

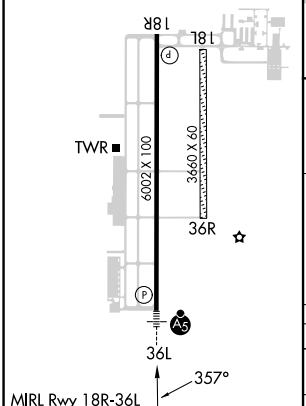

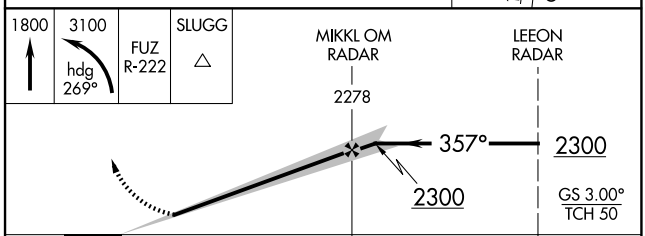

FAF to MAP 4.8 NM					
Knots	60	90	120	150	180
Min:Sec	4:48	3:12	2:24	1:55	1:36

CATEGORY	A	B	C	D
S-ILS 36L	897-½ 200 (200-½)			
S-LOC 36L	1320-½ 623 (700-½)		1320-1⅜ 623 (700-1⅜)	
CIRCLING	1320-1 620 (700-1)		1340-1¾ 640 (700-1¾)	1340-2 640 (700-2)

SC-2, 16 APR 2026 to 14 MAY 2026