ILS or LOC RWY 34R

PEROT FLD/FORT WORTH ALLIANCE (AFW)

LOC/DME I-JVX	APP CRS		34R	34L
110.15	346°	Rwy Ldg	11000	10409
Chan 38 (Y)		TDZE	681	687
		Apt Elev	723	723

RADAR required for procedure entry.

Circling NA east of Rwy 16L-34R. For inop ALS, increase S-ILS 34R Cat E visibility to RVR 4000 and S-LOC 34R Cat E visibility to 1⅝ SM.

MALSR

MISSED APPROACH: Climb to 1200 then climbing left turn to 3000 on heading 270° and FUZ VORTAC R-303 to OBLON INT/FUZ 24 DME and hold.

ATIS	LONE STAR APP CON	ALLIANCE TOWER	GND CON
126.925	118.1 306.95	135.15 257.9	132.65 306.2

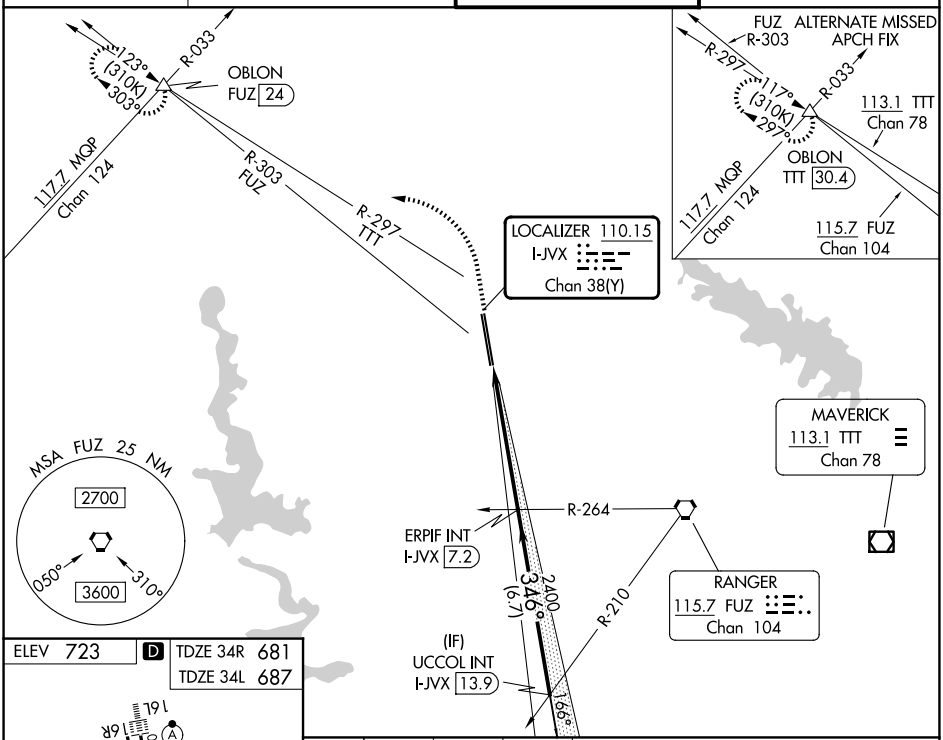

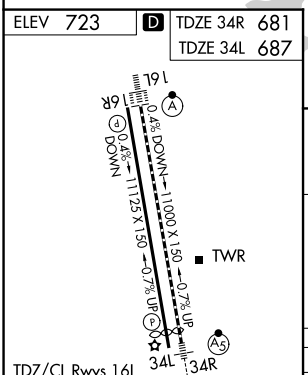

TDZ/CL Rwys 16L and 34R
HIRL Rwys 16L-34R and 16R- 34L
REIL Rwys 16R and 34L

FAF to MAP 5.3 NM

Knots	60	90	120	150	180
Min:Sec	5:18	3:32	2:39	2:07	1:46

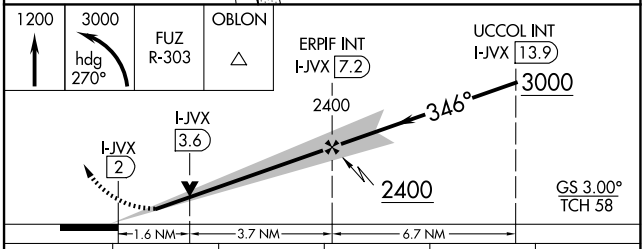

CATEGORY	A	B	C	D	E
S-ILS 34R	881/18		200 (200-½)		
S-LOC 34R	1240/24	559 (600-½)	1240/60	559 (600-1¼)	
SIDESTEP 34L	1240-1	553 (600-1)	1240-1½ 553 (600-1½)	1240-2	553 (600-2)
CIRCLING	1240-1 517 (600-1)	1320-1 597 (600-1)	1360-1¾ 637 (700-1¾)	1360-2 637 (700-2)	1380-2¼ 657 (700-2¼)

SC-2, 16 APR 2026 to 14 MAY 2026