WAAS CH 77742 W18A	APP CRS 182°	Rwy ldg 4300 TDZE 1599 Apt Elev 1607

RNAV (GPS) RWY 18
KINGMAN/CLYDE CESSNA FLD (9K8)

RNP APCH.

T Rwy 18 helicopter visibility reduction below ¾ SM NA. Circling Rwy 11, 29 NA at night.

MISSED APPROACH: Climb to 3600 direct BIRCA and hold.

AWOS-3PT	WICHITA APP CON	UNICOM
119.325	125.5 306.2	122.8 (CTAF) L

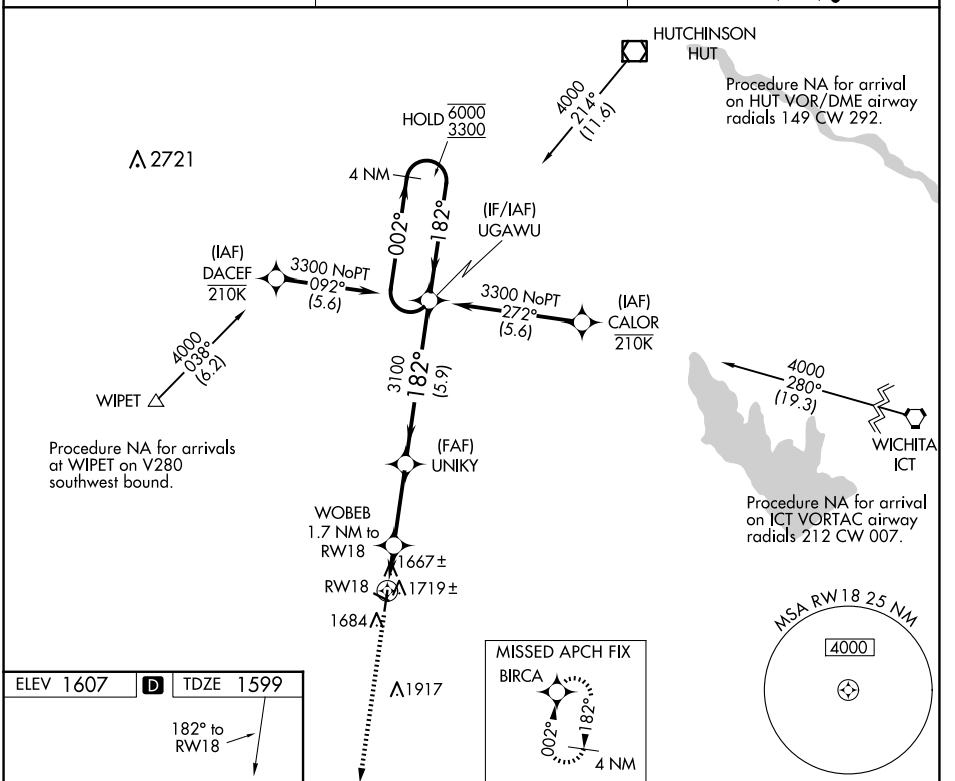

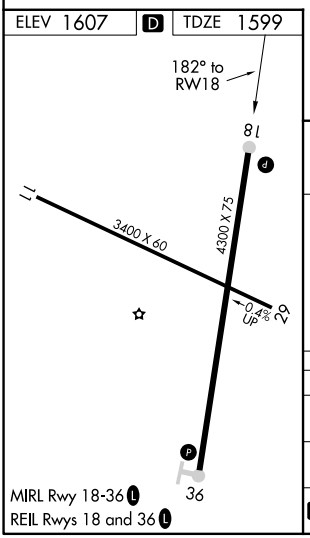

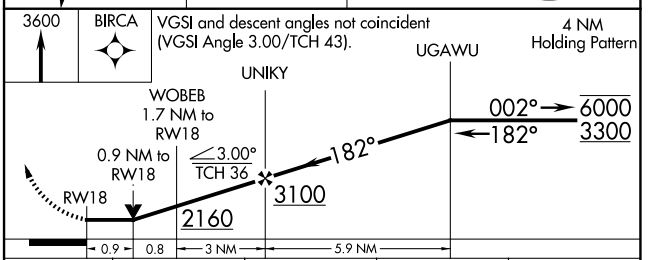

CATEGORY	A	B	C	D
LP MDA	1920-1 321 (400-1)			NA
LNAV MDA	1980-1 381 (400-1)		1980-1⅛ 381 (400-1⅛)	NA
C CIRCLING	2040-1 433 (500-1)	2060-1 453 (500-1)	2160-1½ 553 (600-1½)	NA

NC-2, 16 APR 2026 to 14 MAY 2026
NC-2, 16 APR 2026 to 14 MAY 2026