WAAS CH 99431 W35A	APP CRS 354°	Rwy ldg 5000 TDZE 105 Apt Elev 105

RNAV (GPS) RWY 35

YAZOO COUNTY (87I)

RNP APCH.

NA

Baro-VNAV NA.
Use Madison altimeter setting; when not received, use Jackson altimeter setting and increase all DA 8 feet and all MDA 20 feet.

MISSED APPROACH: Climb to 2000 direct ARUKY and hold.

MEMPHIS CENTER	UNICOM
132.5 259.1	122.8 (CTAF) L

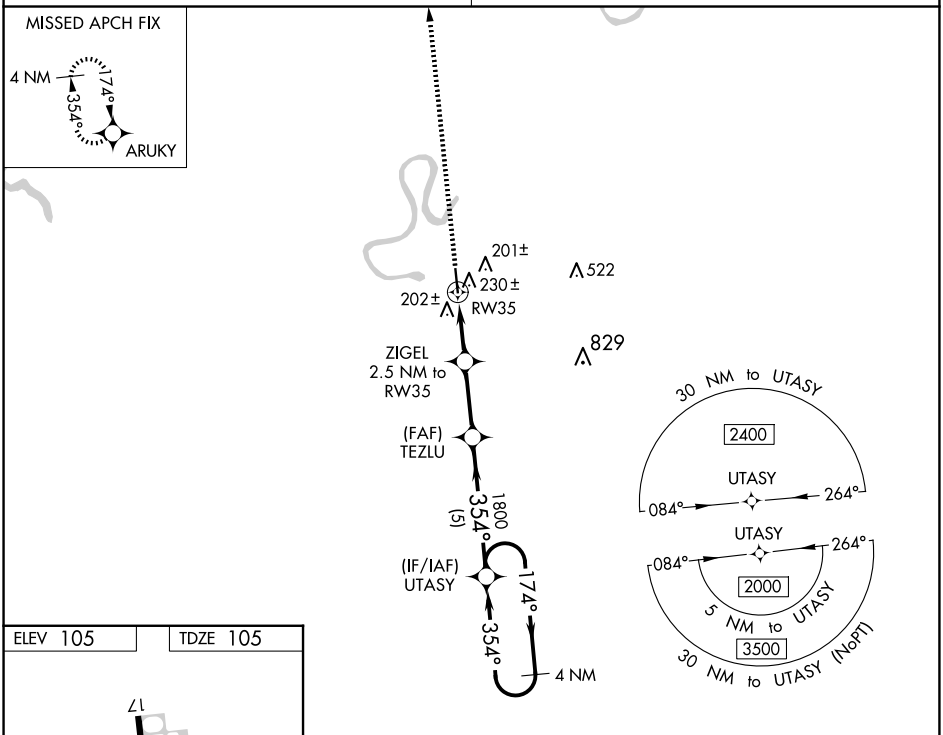

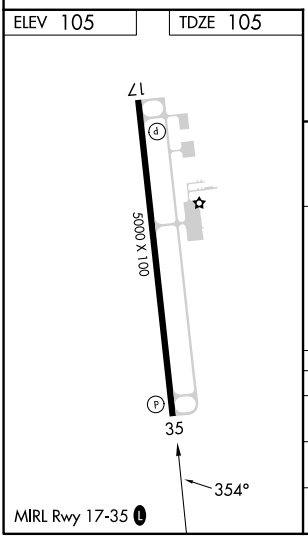

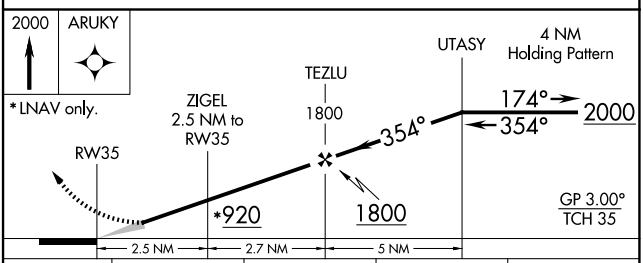

CATEGORY	A	B	C	D
LPV DA	461-1¼ 356 (400-1¼)			
LNAV/VNAV DA	606-1¾ 501 (500-1¾)			
LNAV MDA	600-1 495 (500-1)		600-1⅜ 495 (500-1⅜)	

SC-4, 16 APR 2026 to 14 MAY 2026