LOC/DME I-AQD	APP CRS	Rwy Ldg 12000
108.5	353°	TDZE 5434
Chan 22		Apt Elev 5434

ILS RWY 35L (SA CAT I)

DENVER INTL (DEN)

RNP APCH - GPS. From BOSSS, LDORA or TELLR.
DME or RADAR required.
Simultaneous approach authorized.
Requires specific OPSPEC, MSPEC or LOA approval.

ALSF-2

MISSED APPROACH: Climb to 10000 on heading 353° to I-AQD 2.3 DME north of I-AQD and direct GLL VOR/DME and hold.

D-ATIS	DENVER APP CON	DENVER TOWER	GND CON
125.6 379.9	119.3 307.3 (N) 120.35 379.3 (S)	124.3 322.45	121.35 379.175 (W) 121.85 377.1 (E)

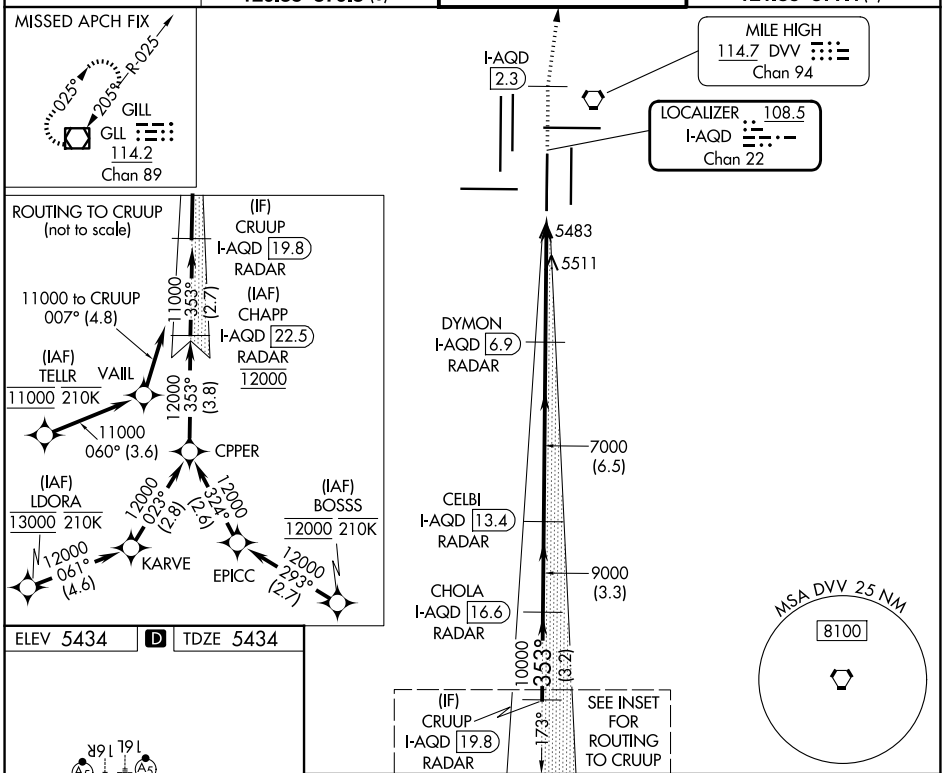

ELEV 5434 D TDZE 5434

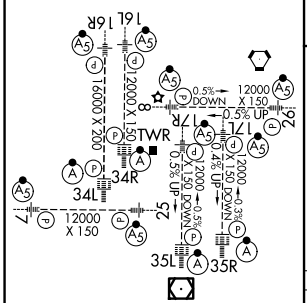

HIRL all Rwys
TDZL/RCLS Rwys 7, 16L, 16R, 17R, 26, 34L, 34R, 35L, 35R

VGSI and ILS glidepath not coincident (VGSI Angle 3.00/TCH 71).

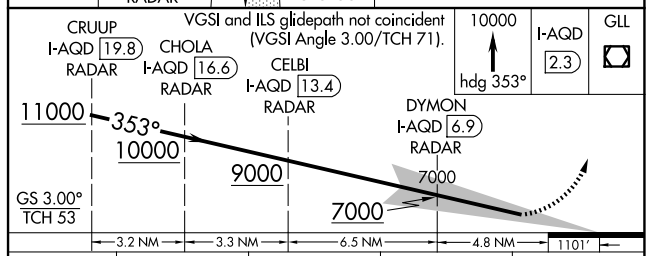

CATEGORY	A	B	C	D
S-ILS 35L	RA 165/14 150 DA 5584			

SA CATEGORY I ILS - SPECIAL AIRCREW & AIRCRAFT CERTIFICATION REQUIRED

SW-1, 16 APR 2026 to 14 MAY 2026