APP CRS	Rwy Ldg	12000
082°	TDZE	5352
	Apt Elev	5434

RNAV (RNP) Z RWY 7

DENVER INTL (DEN)

RNP AR APCH.

Simultaneous approach authorized. For uncompensated Baro-VNAV systems, procedure NA below -23°C or above 54°C. For inop ALS, increase RNP 0.15 all Cats visibility to RVR 4000, and increase RNP 0.30 all Cats visibility to RVR 6000.

MALSR

MISSED APPROACH: Climb to 5900 then climbing right turn to 10000 direct CIDMU and track 081° to LIMEX and hold.

D-ATIS	DENVER APP CON	DENVER TOWER	GND CON
125.6 379.9	119.3 307.3 (N) 120.35 379.3 (S)	128.75 273.55	121.35 379.175 (W) 121.85 377.1 (E)

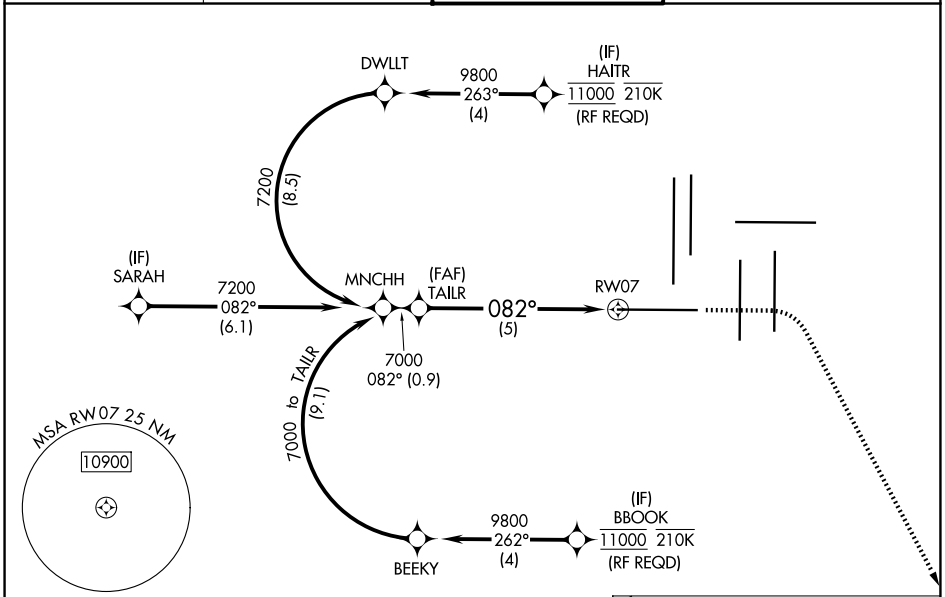

ELEV 5434 D TDZE 5352

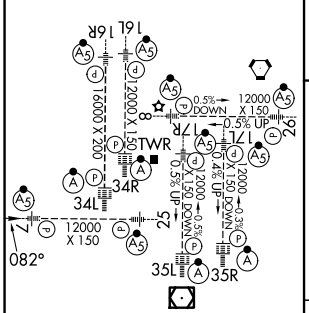

HIRL all Rwys
TDZL/RCLS Rwys 7, 16L, 16R, 17R, 26, 34L, 34R, 35L, 35R

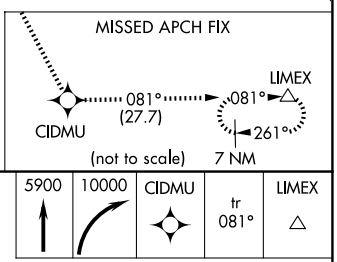

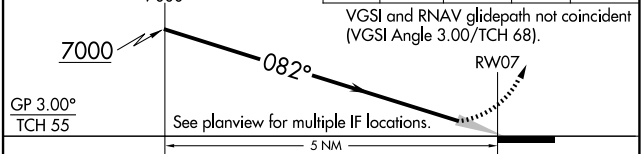

VGSI and RNAV glidepath not coincident (VGSI Angle 3.00/TCH 68).

CATEGORY	A	B	C	D
RNP 0.15 DA	5602/24 250 (200-½)			
RNP 0.30 DA	5753/40 401 (400-¾)			

AUTHORIZATION REQUIRED

SW-1, 16 APR 2026 to 14 MAY 2026