

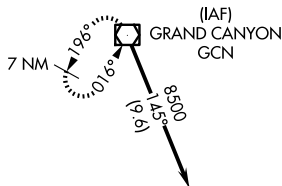
APP CRS <b>188°</b>	Rwy Ldg TDZE Apt Elev	<b>4199</b> <b>5996</b> <b>5999</b>
------------------------	-----------------------------	---

# RNAV (GPS) RWY 19

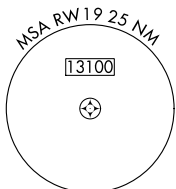
VALLE (40G)

RNP APCH.  
 Procedure NA at night. Rwy 19 helicopter visibility reduction below 1 SM NA. Use Grand Canyon NH Park altimeter setting; when not received, procedure NA.  
 MISSED APPROACH: Climb to 7000 then climbing right turn to 10000 direct GCN VOR/DME and hold.

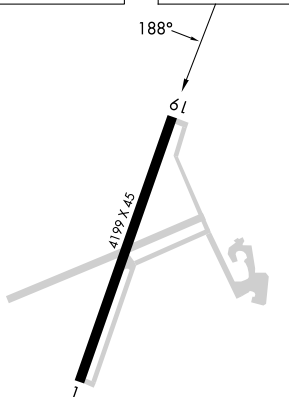
GCN ASOS <b>124.3</b>	LOS ANGELES CENTER <b>124.85 319.2</b>	UNICOM <b>122.8 (CTAF)</b>
--------------------------	---	-------------------------------



Procedure NA for arrival on GCN VOR/DME airway radials 062 CW 080.



ELEV 5999	TDZE 5996
-----------	-----------



	7000	10000	GCN	EHGUY
	↑	↷	◻	
	RW19		VALEQ	8500
	≤ 3.50° TCH 50		7900	
	5 NM		5 NM	
CATEGORY	A	B	C	D
LNAV MDA	6560-1	564 (600-1)	6560-1 <sup>5</sup> / <sub>8</sub> 564 (600-1 <sup>5</sup> / <sub>8</sub> )	NA
CIRCLING	6620-1 621 (700-1)	6640-1 641 (700-1)	6640-1 <sup>3</sup> / <sub>4</sub> 641 (700-1 <sup>3</sup> / <sub>4</sub> )	NA

SW-4, 16 APR 2026 to 14 MAY 2026

SW-4, 16 APR 2026 to 14 MAY 2026