| APP CRS | Rwy Ldg | N/A |
|---|---|---|
| 360° | TDZE | N/A |
| | Apt Elev | 26 |

# RNAV (GPS)-A
## ROBERT F SWINNIE (PHH)

RNP APCH - GPS.

Procedure NA at night.
Rwy 18, 36 helicopter visibility reduction below 1 SM NA.
Use Myrtle Beach altimeter setting.

MISSED APPROACH: Climbing right turn to 2000 direct KIMMY and hold.

| MYR AWOS-3PT | MYRTLE BEACH APP CON ★ | | CTAF |
|---|---|---|---|
| 123.925 | 127.4 | 257.95 | 122.9 |

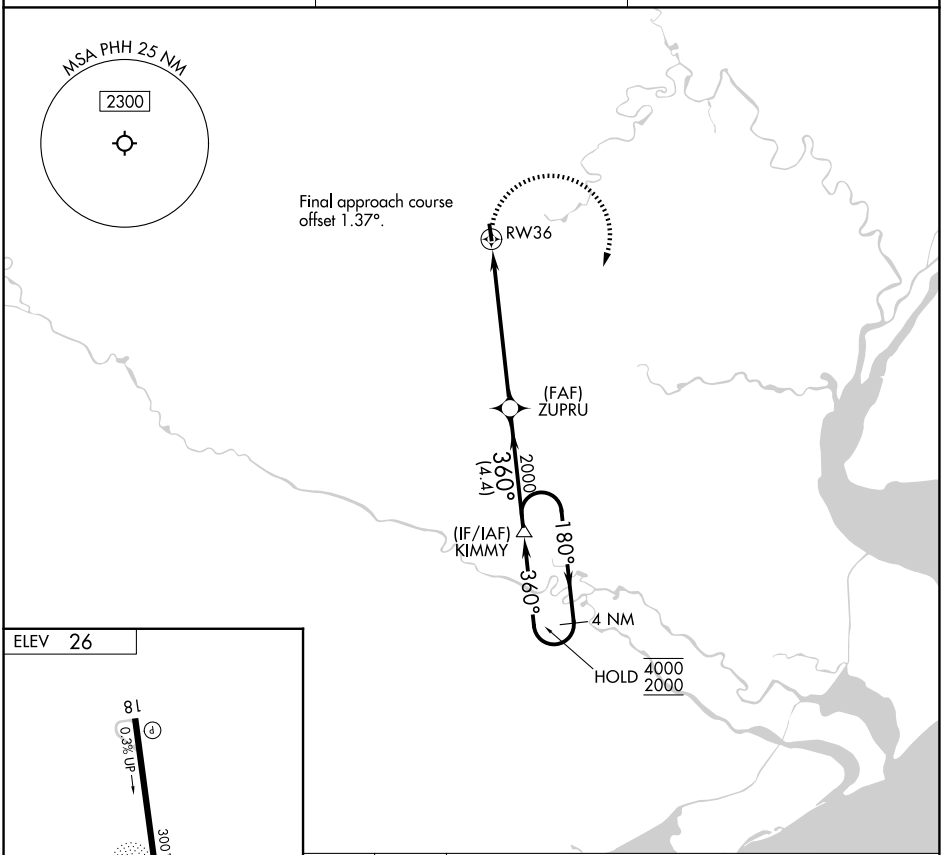


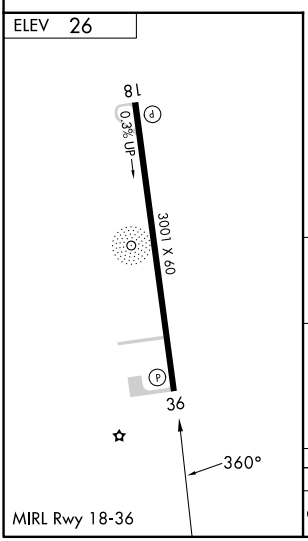


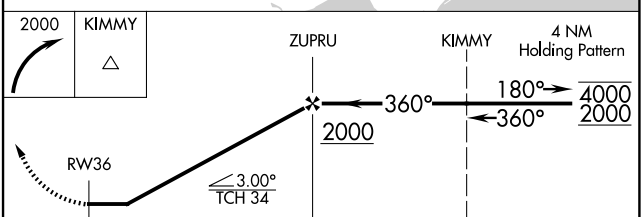


| CATEGORY | A | B | C | D |
|---|---|---|---|---|
| CIRCLING | 560-1 534 (600-1) | 700-1 674 (700-1) | NA | |




SE-2, 16 APR 2026 to 14 MAY 2026