APP CRS	Rwy Ldg	3242
358°	TDZE	27
	Apt Elev	27

RNAV (GPS) RWY 36
EEK (EEK) (PAEE)

RNP APCH.

NA

Use Bethel altimeter setting, when not received procedure NA.

MISSED APPROACH: Climbing right turn to 2500 direct ROGVE and hold.

ANCHORAGE CENTER	CTAF
125.2 372.0	122.8 L

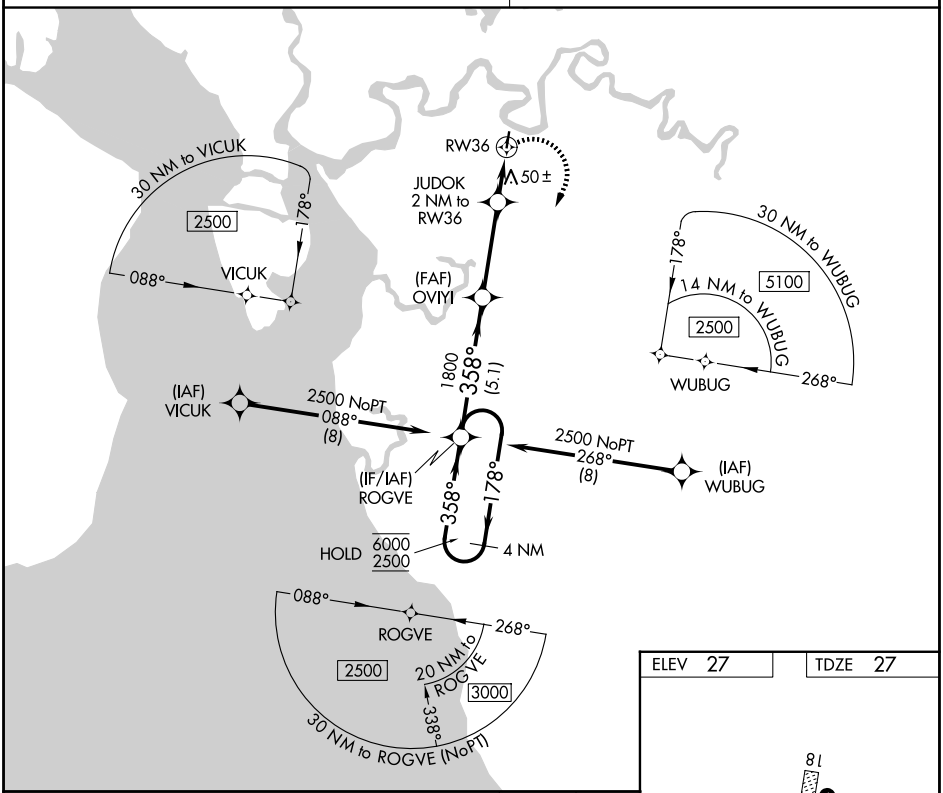

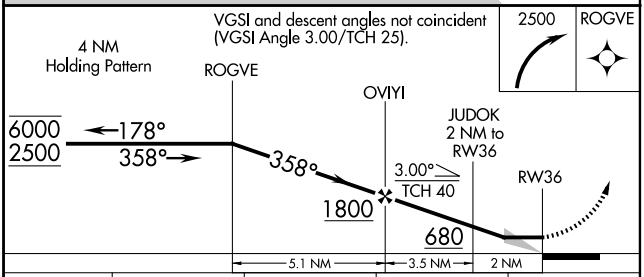

ELEV 27	TDZE 27

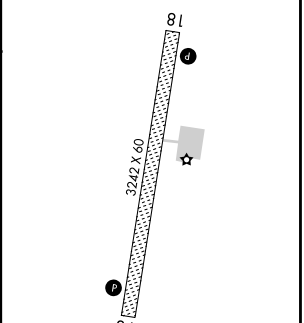

CATEGORY	A	B	C	D
LNAV MDA	540-1 513 (600-1)		NA	
CIRCLING	740-1 713 (800-1)		NA	

AK, 19 MAR 2026 to 14 MAY 2026

AK, 19 MAR 2026 to 14 MAY 2026