APP CRS	Rwy ldg	3281
317°	TDZE	368
	Apt Elev	371

RNAV (GPS) RWY 32
NEW STUYAHOK (KNW) (PANW)

RNP APCH - GPS.

When local altimeter setting not received, use JZZ/PAJZ altimeter setting and increase all MDAs 60 feet. Procedure NA at night.

MISSED APPROACH: Climb to 3000 direct CUTRA and hold.

AWOS-3P	ANCHORAGE CENTER	DILLINGHAM RADIO	CTAF
120.275	132.75 282.35	122.55	122.9 L

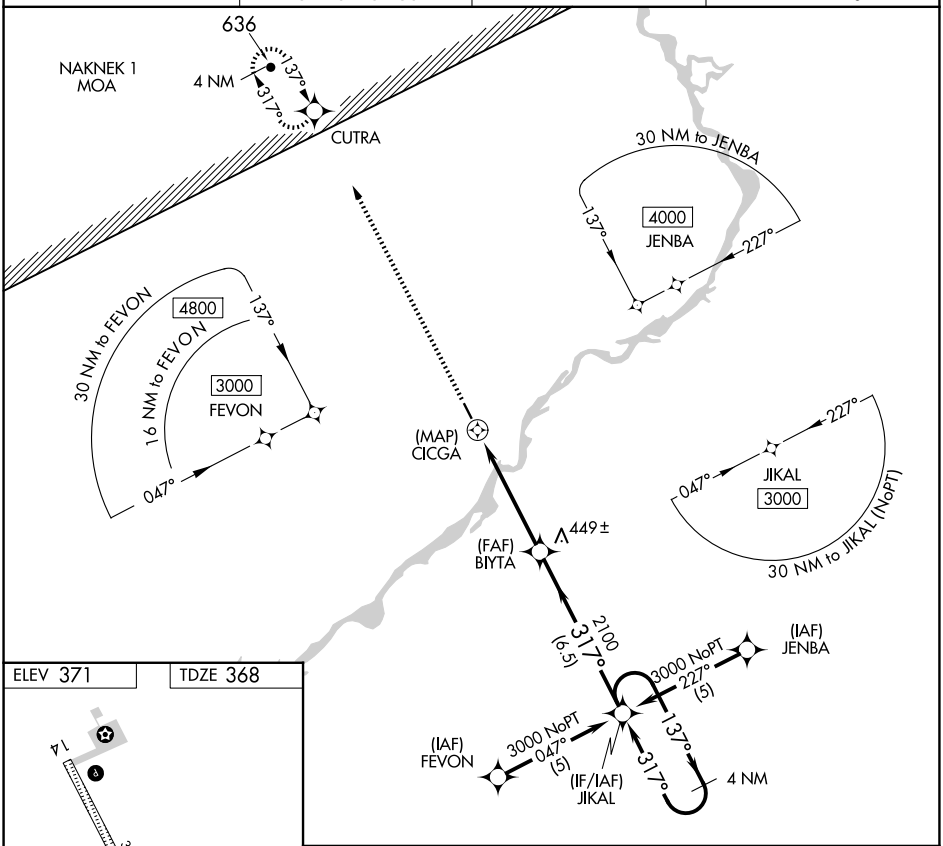

ELEV 371 TDZE 368

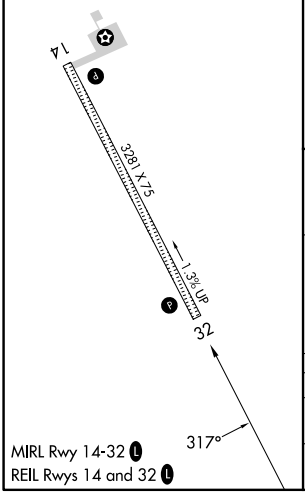

MIRL Rwy 14-32 L
REIL Rwys 14 and 32 L

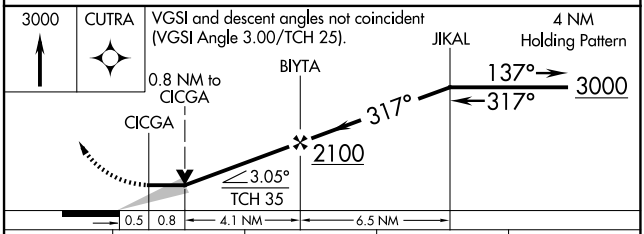

CATEGORY	A	B	C	D
LNAV MDA	760-1 392 (400-1)		NA	
CIRCLING	780-1 409 (500-1)	840-1 469 (500-1)	NA	

AK, 19 MAR 2026 to 14 MAY 2026
AK, 19 MAR 2026 to 14 MAY 2026