


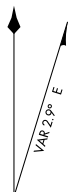
25163

AIRPORT DIAGRAM

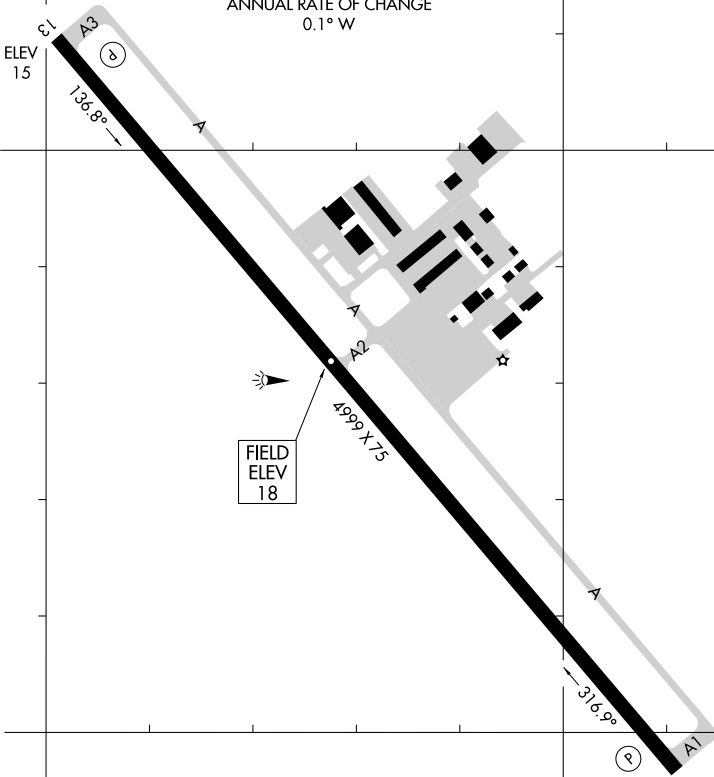
AL-10220 (FAA)

INGLESIDE RGNL (TFP)
INGLESIDE, TEXAS

AWOS-3
118.775
CTAF/UNICOM
122.7 



JANUARY 2025
ANNUAL RATE OF CHANGE
0.1° W




ELEV
15

27°55.0'N


FIELD
ELEV
18

X-75

27°54.5'N

MIRL Rwy 13-31 
REIL Rwy 13 and 31

ELEV
13

97°13.0'W

97°12.5'W

AIRPORT DIAGRAM

25163

INGLESIDE, TEXAS
INGLESIDE RGNL (TFP)

SC-3, 16 APR 2026 to 14 MAY 2026

SC-3, 16 APR 2026 to 14 MAY 2026