WAAS CH 81928 W30A	APP CRS 301°	Rwy Ldg 2990 TDZE 37 Apt Elev 38

RNAV (GPS) RWY 30
BREVIG MISSION (KTS) (PFKT)

RNP APCH.

Circling NA north of Rwys 12 and 23. Circling Rwy 23 NA at night. For uncompensated Baro-VNAV systems, LNAV/VNAV NA below -25° C or above 54°C.

MISSED APPROACH: Climb to 5100 direct WIGBO and hold, continue climb-in-hold to 5100.

AWOS-3P	ANCHORAGE CENTER	NOME RADIO	CTAF
121.55	133.3 290.4	135.6	123.0 L

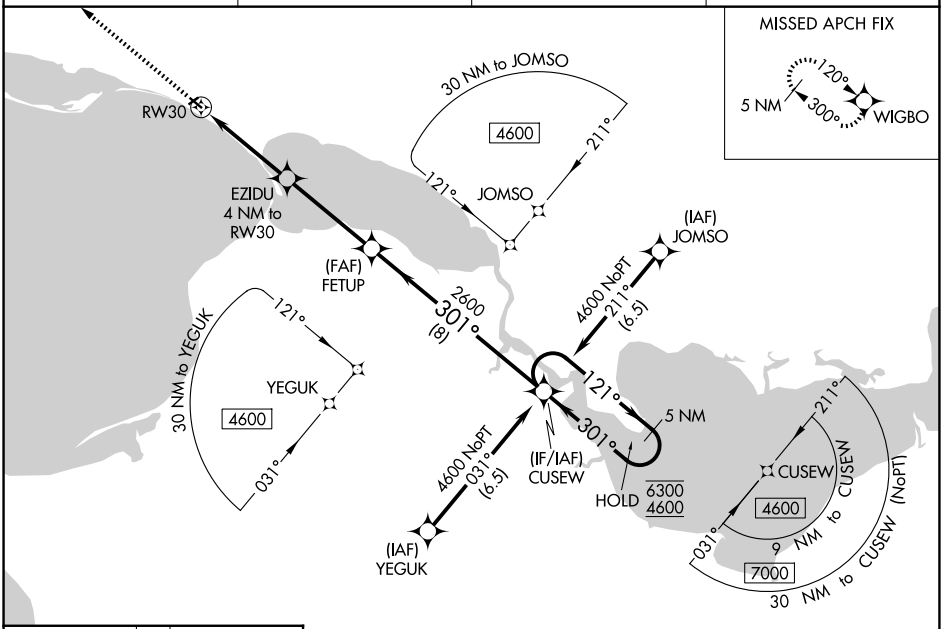

ELEV 38	TDZE 37

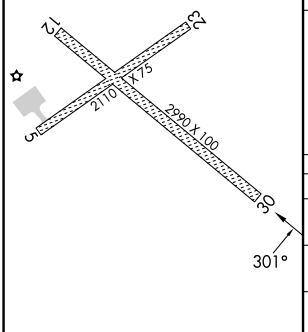

MIRL Rwys 12-30 and 4-22 L

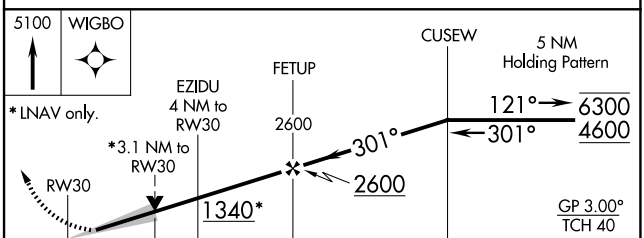

CATEGORY		A	B	C	D
LPV	DA	287-1¼ 250 (300-1¼)	287-1 250 (300-1)		NA
LNAV/ VNAV	DA	960-4 923 (1000-4)			NA
LNAV MDA		1080-1¼ 1043 (1100-1¼)	1080-1½ 1043 (1100-1½)	1080-3 1043 (1100-3)	NA
CIRCLING		1080-1¼ 1042 (1100-1¼)	1460-2½ 1422 (1500-2½)	1580-3 1542 (1600-3)	NA

AK, 19 MAR 2026 to 14 MAY 2026
AK, 19 MAR 2026 to 14 MAY 2026