ABILENE, TEXAS

ILS or LOC W RWY 34

LOC I-DYS	APCH CRS	Rwy ldg 13,499 TDZE 1788 Arpt Elev 1799
109.9	344°	

[USAF]

DYESS AFB (KDYS)

RADAR or DME required.

* When ALS inop, increase all CAT RVR to 40 and vis to ¾ mile.
** When ALS inop, increase CAT AB RVR to 55 and vis to 1 mile, CAT CDE vis to 1⅜ miles.

ALSF-1 A1

MISSED APPROACH: Climb to 4000 via DYS TACAN R-349 to BIMET and hold.

ATIS ★	ABILENE APP CON	DYESS TOWER	GND CON	ASR
269.175	125.0 338.3 EAST 127.2 282.3 WEST	133.0 257.675	118.35 275.8	

*** Circling to other than Rwy 16 NA.
**** When ALS inop, increase CAT AB RVR to 55 and vis to 1 mile, CAT CDE vis to 1¾ miles.

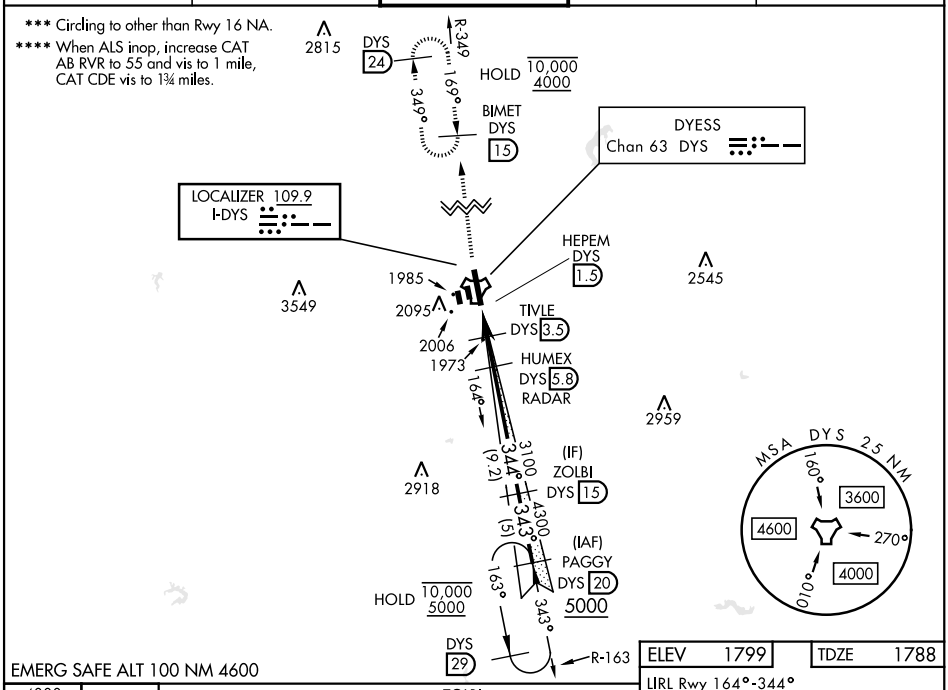

EMERG SAFE ALT 100 NM 4600

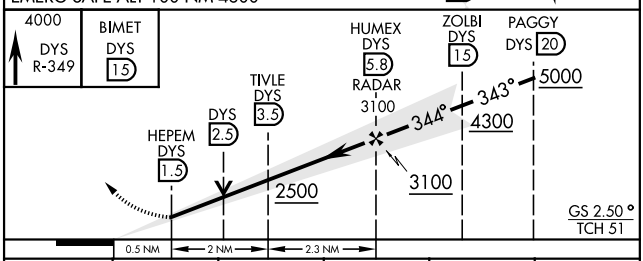

ELEV 1799	TDZE 1788

LIRL Rwy 164°-344°
HIRL Rwy 16-34

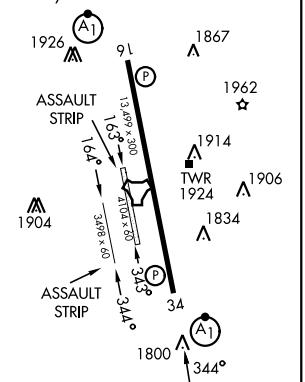

CATEGORY	A	B	C	D	E
S-ILS 34*	1988/24 200 (200-½)				
S-LOC 34**	2240/24 452 (500-½)		2240/45 452 (500-⅞)		
CIRCLING ***	2300-1 510 (600-1)	2320-1 530 (600-1)	2440-1¾ 650 (700-1¾)	2480-2¼ 690 (700-2¼)	2540-2¾ 750 (800-2¾)
WITHOUT LAST STEPDOWN FIX					
S-LOC 34****	2420/24 632 (700-½)		2420-1⅜ 632 (700-1⅜)		
CIRCLING ***	2420-1 630 (700-1)		2440-1¾ 650 (700-1¾)	2480-2¼ 690 (700-2¼)	2540-2¾ 750 (800-2¾)

FAF to MAP 4.3 NM

Knots	60	90	120	150	180
Min:Sec	4:18	2:52	2:09	1:43	1:26

SC-2, 14 MAY 2026 to 11 JUN 2026
SC-2, 14 MAY 2026 to 11 JUN 2026