ALAMOGORDO, NEW MEXICO

HI-ILS or LOC RWY 22

LOC I-HMN	APCH CRS	Rwy ldg 10,578
111.7	218°	TDZE 4083
		Arpt Elev 4093

[USAF] HOLLOMAN AFB (KHMN)

RADAR or DME required.

*When ALS inop, increase vis to ¾ miles.
**When ALS inop, increase vis to 1¾ miles.

ALSF-1

MISSED APPROACH: Climb straight ahead to 7000, passing 5000 turn right and intercept HMN R-320 outbound to JOBAM and hold.

ATIS ★	ALBUQUERQUE CENTER	APP CON	TOWER ★	GND CON	CLNC DEL
273.5	132.65 257.6	120.6 269.225	119.3 254.4	127.05 275.8	126.7 289.4

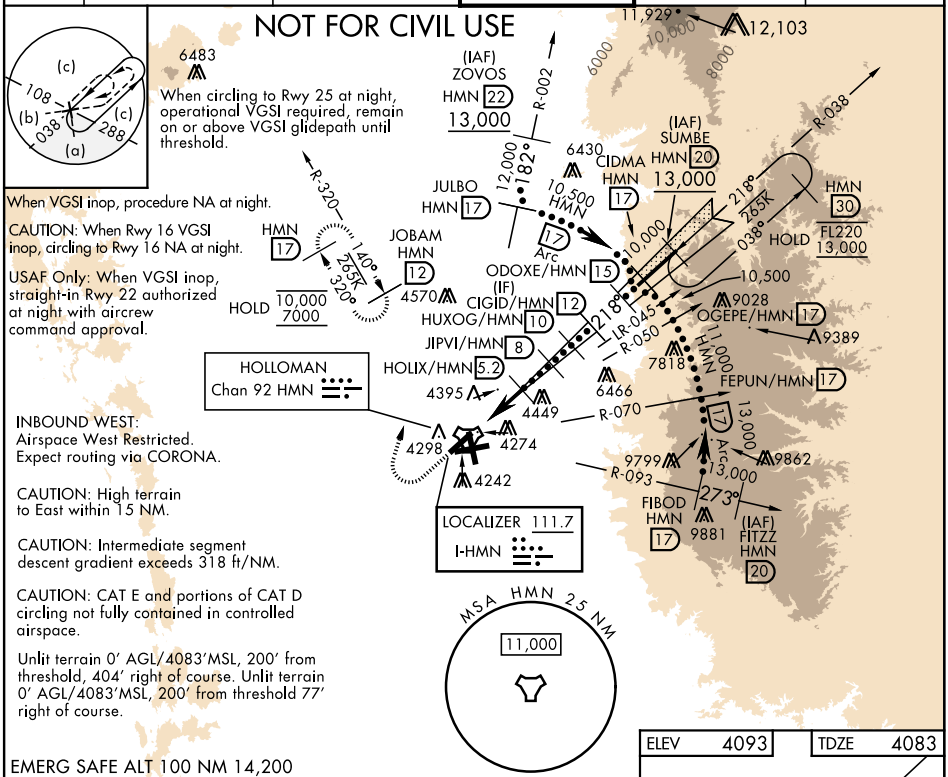

EMERG SAFE ALT 100 NM 14,200

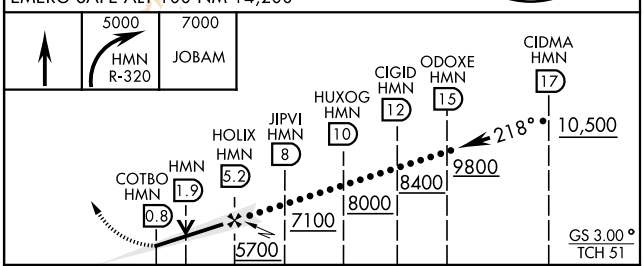

CATEGORY	C	D	E
S-ILS 22 *	4283-½ 200 (200-½)		
S-LOC 22 **	4680-1¼ 597 (600-1¼)		
C CIRCLING	4680-1¾ 587 (600-1¾)	5200-3 1107 (1200-3)	5300-3 1207 (1300-3)

ELEV 4093 TDZE 4083

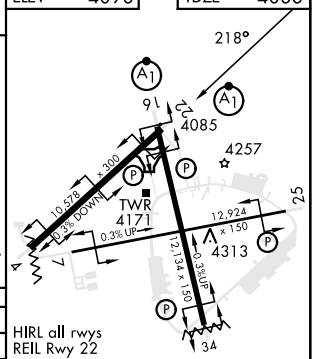

FAF to MAP 4.4 NM					
Knots	120	140	160	180	200
Min:Sec	2:12	1:53	1:39	1:28	1:19

SW-1, 14 MAY 2026 to 11 JUN 2026
SW-1, 14 MAY 2026 to 11 JUN 2026