WAAS CH 62800 W09D	APP CRS 095°	Rwy Ldg 11730 TDZE 1019 Apt Elev 1026

RNAV (GPS) RWY 9L
HARTSFIELD/JACKSON ATLANTA INTL (ATL)

RNP APCH.

For uncompensated Baro-VNAV systems, LNAV/VNAV NA below -7°C or above 54°C. Rwy 9L helicopter visibility reduction below RVR 4000 NA. Simultaneous approach authorized with Rwy 8L or 8R or 10, or Rwy 8L and 10. LNAV procedure NA during simultaneous operations. Use of FD or AP providing RNAV track guidance required during simultaneous operations.

MISSED APPROACH: Climb to 4000 direct LEADR and on track 092° to CONNI and hold.

D-ATIS	ATLANTA APP CON	ATLANTA TOWER 8L-26R	8R-26L	9L-27R	9R-27L	10-28	ALL RWYS	GND CON (8L-26R,8R-26L)	(9L-27R,9R-27L)	10-28	ALL RWYS
119.65	127.9 379.9	119.1	125.325	123.85	119.3	119.5	254.4	121.9	121.75	121.65	254.4

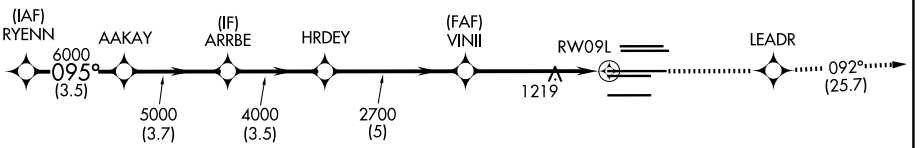

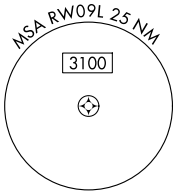

MISSED APCH FIX
CONNI
272°
092°
4 NM

ELEV 1026 D TDZE 1019

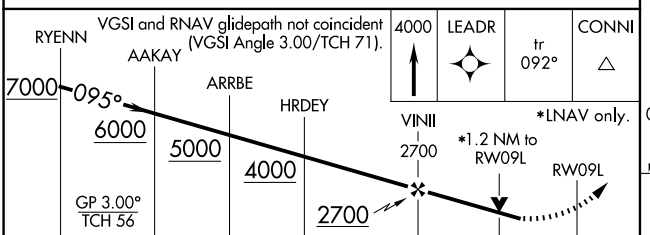

4000	LEADR	tr 092°	CONNI

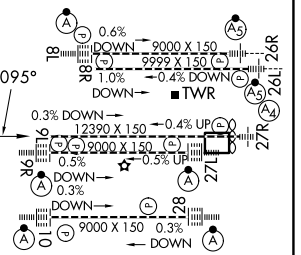

HIRL all Rwys
TDZL/RCLS Rwys 8L, 9R, 10, 26R, 27L and 28

CATEGORY	A	B	C	D
LPV DA	1359/50 340 (400-1)			
LNAV/VNAV DA	1405/60 386 (400-1¼)			
LNAV MDA	1480/55 461 (500-1)		1480-1⅜ 461 (500-1⅜)	

SE-4, 14 MAY 2026 to 11 JUN 2026
SE-4, 14 MAY 2026 to 11 JUN 2026