APP CRS	Rwy Ldg	10000
319°	TDZE	442
	Apt Elev	459

RNAV (RNP) Z RWY 32R
SCOTT AFB/MIDAMERICA ST LOUIS (BLV)

RNP AR APCH - GPS. Authorization required. From PLMAR, CURNN: RF

T
A NA
ASR

For uncompensated Baro-VNAV systems, procedure NA below -15°C or above 54°C.
For inop ALS, increase RNP 0.30 all Cats visibility to RVR 4500.

MALSR
A5

MISSED APPROACH: Climb to 1500 then climbing right turn to 3000 direct COFEY and hold.

ATIS	ST LOUIS APP CON	SCOTT TOWER	GND CON
128.7 256.7	125.2 281.5	128.25 253.5	119.2 275.8

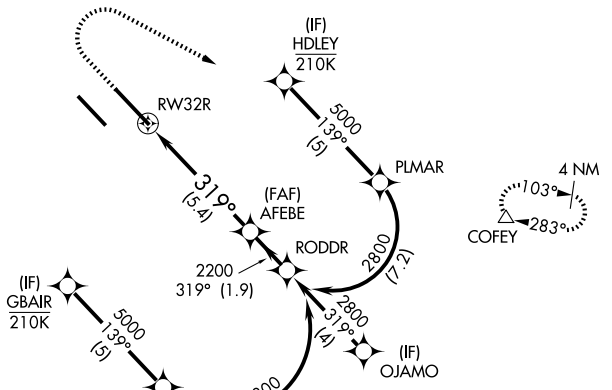

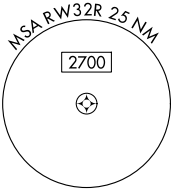

ELEV 459 | D | TDZE 442

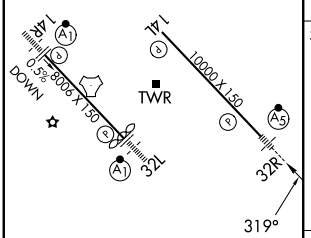

REIL Rwy 14L
HIRL Rwys 14R-32L and 14L-32R

1500	3000	COFEY	VGSI and RNAV glidepath not coincident (VGSI Angle 3.00/TCH 71).

See planview for multiple IF locations.

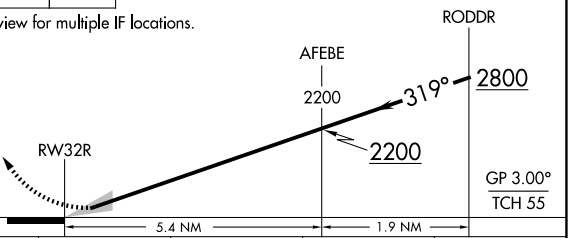

CATEGORY	A	B	C	D
RNP 0.30 DA	747/24 305 (300-½)			

AUTHORIZATION REQUIRED

EC-3, 14 MAY 2026 to 11 JUN 2026
EC-3, 14 MAY 2026 to 11 JUN 2026