VOR/DME RWY 28R
BILLINGS LOGAN INTL (BIL)

VORTAC BIL 114.5 Chan 92	APP CRS 262°	Rwy Ldg 10518 TDZE 3517 Apt Elev 3662

Helicopter visibility reduction below ¾ SM NA.

MISSED APPROACH: Climb to 6000 direct BIL VORTAC and hold, continue climb-in-hold to 6000.

ATIS	BILLINGS APP CON	BILLINGS TOWER	GND CON
126.3	120.5 284.6	127.2 257.8	121.9

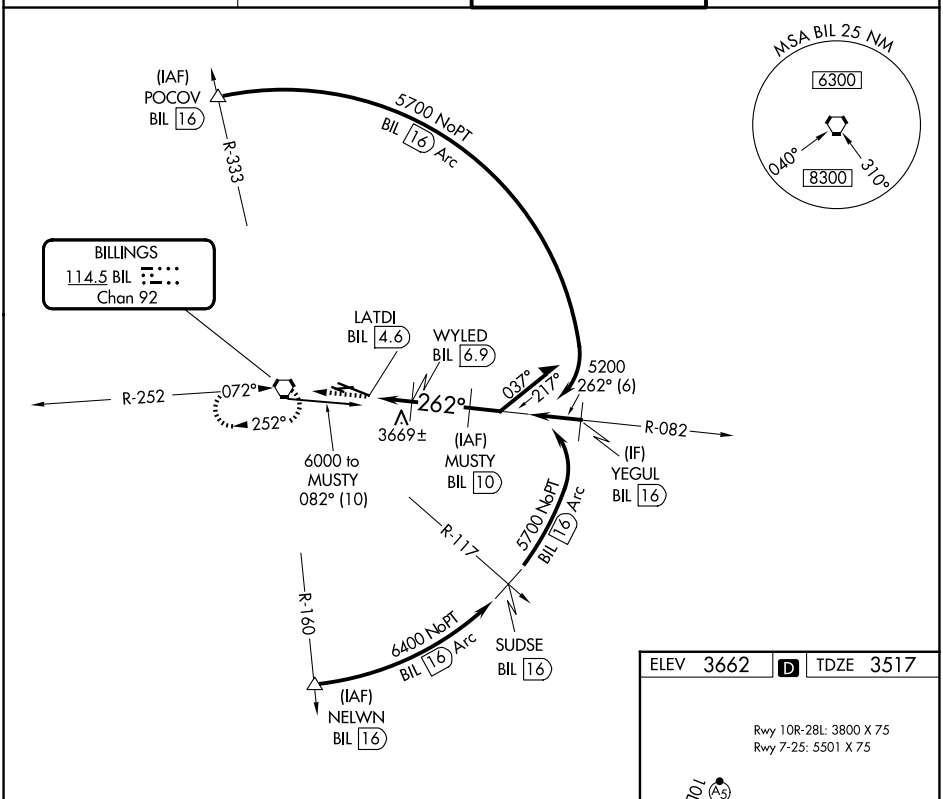

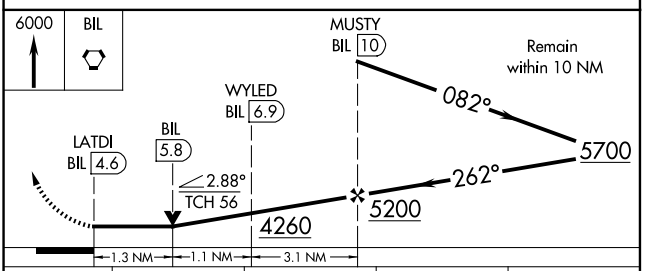

CATEGORY	A	B	C	D
S-28R	3940-1 423 (300-1)		3940-1⅜ 423 (300-1⅜)	
CIRCLING	4160-1 498 (500-1)	4180-1 518 (600-1)	4180-1½ 518 (600-1½)	4580-3 918 (1000-3)

ELEV 3662 | D | TDZE 3517

Rwy 10R-28L: 3800 X 75
Rwy 7-25: 5501 X 75

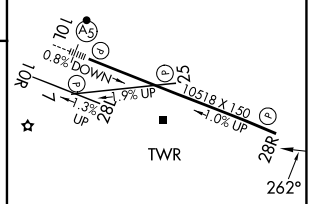

REIL Rwys 25 and 28R
HIRL Rwy 10L-28R
MIRL Rwys 7-25 and 10R-28L

NW-1, 14 MAY 2026 to 11 JUN 2026