APP CRS	Rwy Ldg	8994
303°	TDZE	4462
	Apt Elev	4473

RNAV (RNP) Z RWY 30

BOZEMAN YELLOWSTONE INTL (BZN)

RNP AR APCH - GPS.

For uncompensated Baro-VNAV systems, procedure NA below -27°C or above 54°C. When local altimeter setting not received, procedure NA. -21°C

MALSR

MISSED APPROACH: Climb to 10000 on track 303° to HUXAN and on track 272° to THESE and hold, continue climb-in-hold to 10000.

ATIS	BIG SKY APP CON ★	BOZEMAN TOWER ★	GND CON	UNICOM
135.425	118.975 226.675	118.2 (CTAF) L	121.8	122.95

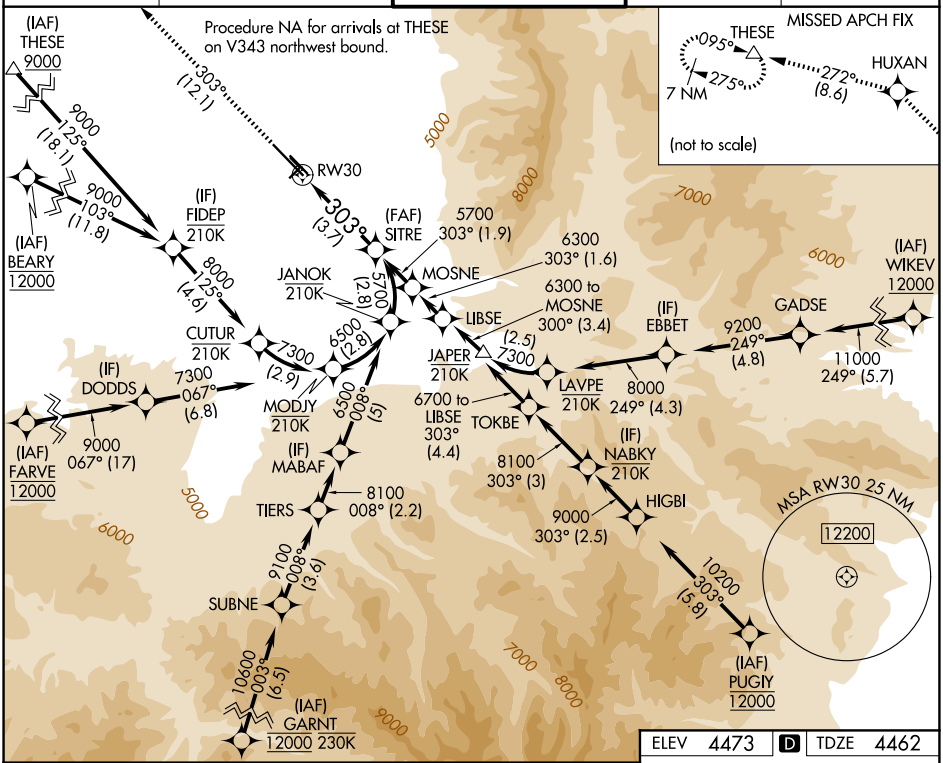

10000	HUXAN	tr 272°	THESE
tr 303°			

See planview for multiple IF locations.

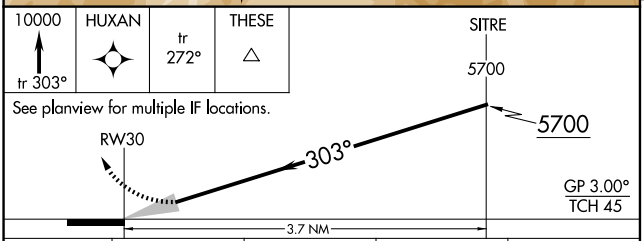

CATEGORY	A	B	C	D
RNP 0.11 DA	4806-1 344 (400-1)			
RNP 0.30 DA	4885-1¼ 423 (500-1¼)			

AUTHORIZATION REQUIRED

ELEV 4473	D	TDZE 4462

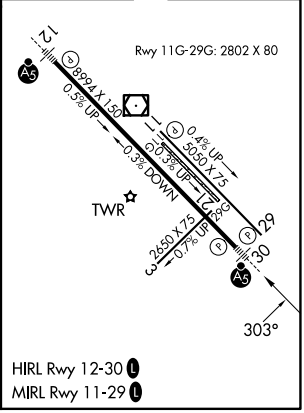

HIRL Rwy 12-30 L
MIRL Rwy 11-29 L

NW-1, 14 MAY 2026 to 11 JUN 2026

NW-1, 14 MAY 2026 to 11 JUN 2026