WAAS CH 93525 W30B	APP CRS 303°	Rwy Ldg 10401 TDZE 1374 Apt Elev 1384

RNAV (GPS) RWY 30L
MESA GATEWAY (IWA)

DME/DME RNP-0.3 NA. When local altimeter setting not received, use Phoenix Sky Harbor Intl altimeter setting and increase all MDA 80 feet; increase LP and LNAV Cat C, D and E visibility ⅛ SM and Circling Cats D, E visibility ¼ SM. VDP NA with Phoenix Sky Harbor Intl altimeter setting.

MISSED APPROACH: Climb to 4300 direct GEJRI and hold.

ATIS	PHOENIX APP CON	GATEWAY TOWER★	GND CON
133.5 270.275	124.9 353.8	120.6 (CTAF) 289.4	128.25 275.8

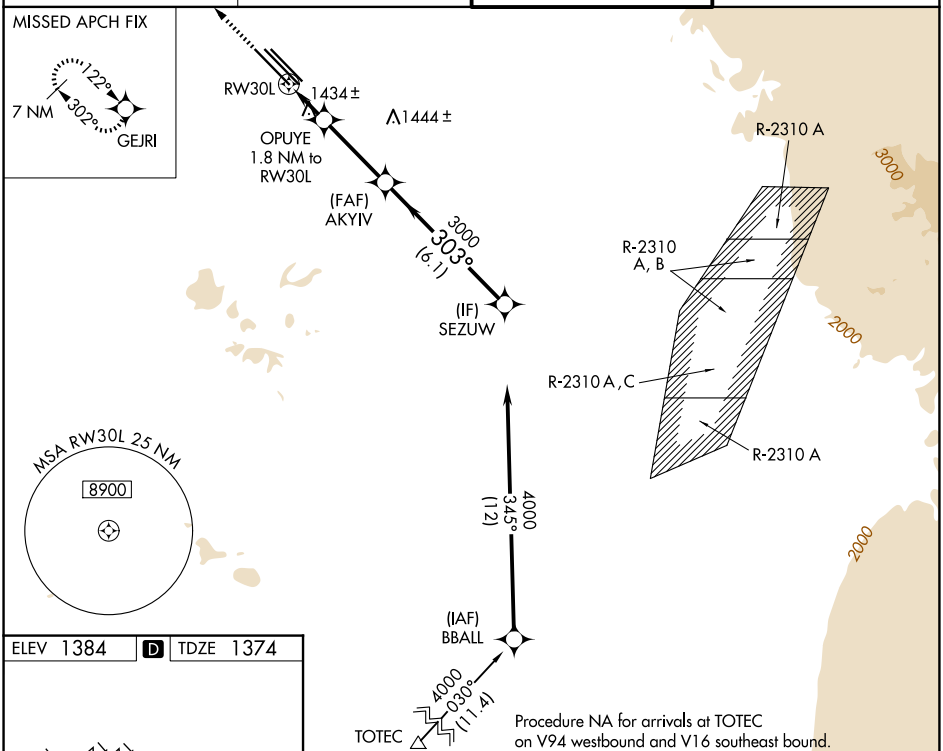

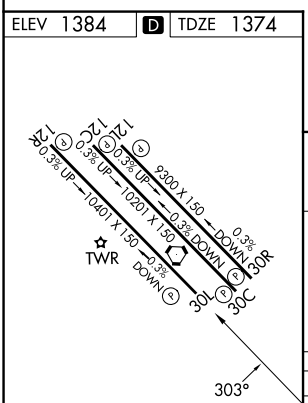

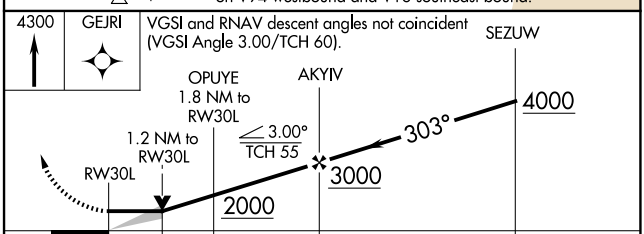

CATEGORY	A	B	C	D	E
LP MDA	1800-1 426 (500-1)		1800-1¼ 426 (500-1¼)		
LNAV MDA	1800-1 426 (500-1)		1800-1¼ 426 (500-1¼)		
CIRCLING	1880-1 496 (500-1)		1880-1½ 496 (500-1½)	2000-2 616 (700-2)	2040-2¼ 656 (700-2¼)

MIRL Rwy 12R-30L
HIRL Rwys 12L-30R and 12C-30C
REIL Rwys 12L and 30R

SW-4, 14 MAY 2026 to 11 JUN 2026

SW-4, 14 MAY 2026 to 11 JUN 2026