LOC I-COS	APP CRS	Rwy Ldg / TDZE / Apt Elev
109.9	352°	11022 / 6075 / 6187

ILS RWY 35L (SA CAT II)

CITY OF COLORADO SPRINGS MUNI (COS)

RADAR monitoring required when R-2601 in use.
Requires specific OPSPEC, MSPEC, or LOA approval.

MALSR

MISSED APPROACH: Climb to 6700 then climbing right turn to 9000 on heading 047° and BRK VOR/DME R-091 to ADANE INT/BRK 11.1 DME and hold.

ATIS	SPRINGS APP CON	SPRINGS TOWER	GND CON	CLNC DEL
125.0 254.3	124.0 257.875	119.9 360.6	121.7 348.6	134.45 363.125

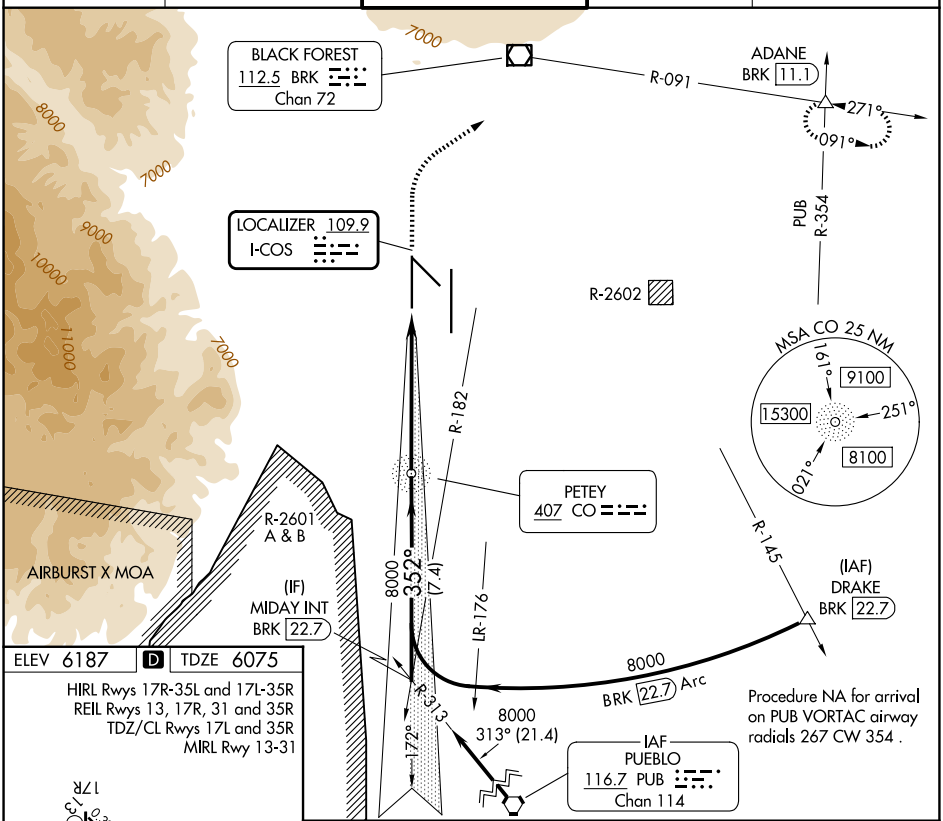

Procedure NA for arrival on PUB VORTAC airway radials 267 CW 354 .

ELEV 6187 | D | TDZE 6075

HIRL Rwys 17R-35L and 17L-35R
REIL Rwys 13, 17R, 31 and 35R
TDZ/CL Rwys 17L and 35R
MIRL Rwy 13-31

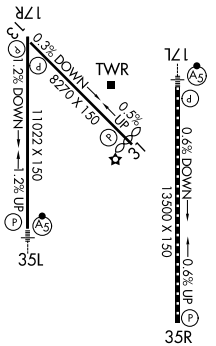

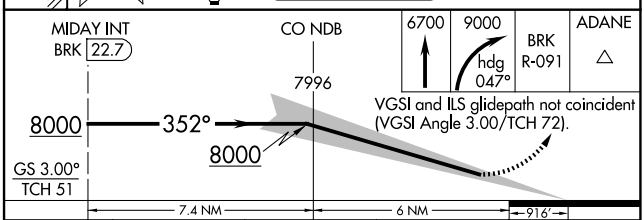

VGSI and ILS glidepath not coincident (VGSI Angle 3.00/TCH 72).

CATEGORY	A	B	C	D
S-ILS 35L	RA 123/12 100 DA 6175			

SA CATEGORY II ILS - SPECIAL AIRCREW & AIRCRAFT CERTIFICATION REQUIRED

SW-1, 14 MAY 2026 to 11 JUN 2026

SW-1, 14 MAY 2026 to 11 JUN 2026