CORPUS CHRISTI, TEXAS

RNAV (GPS) RWY 13L

APCH CRS	Rwy ldg	5002
132°	TDZE	18
	Arpt Elev	18

[USN]

CORPUS CHRISTI NAS (TRUAX FLD) (KNGP)

RNP APCH

For uncompensated Baro-VNAV systems, LNAV/VNAV NA below -15° C (5° F) or above 54° C (129° F).

MISSED APPROACH: Climb to 600, then climbing right turn to 1600 direct POLCK and hold.

ATIS★	APP CON	NAVY CORPUS TOWER★	GND CON	ASR/PAR
127.9 290.9	120.9 259.3	134.85 L 340.2	118.7 257.85	

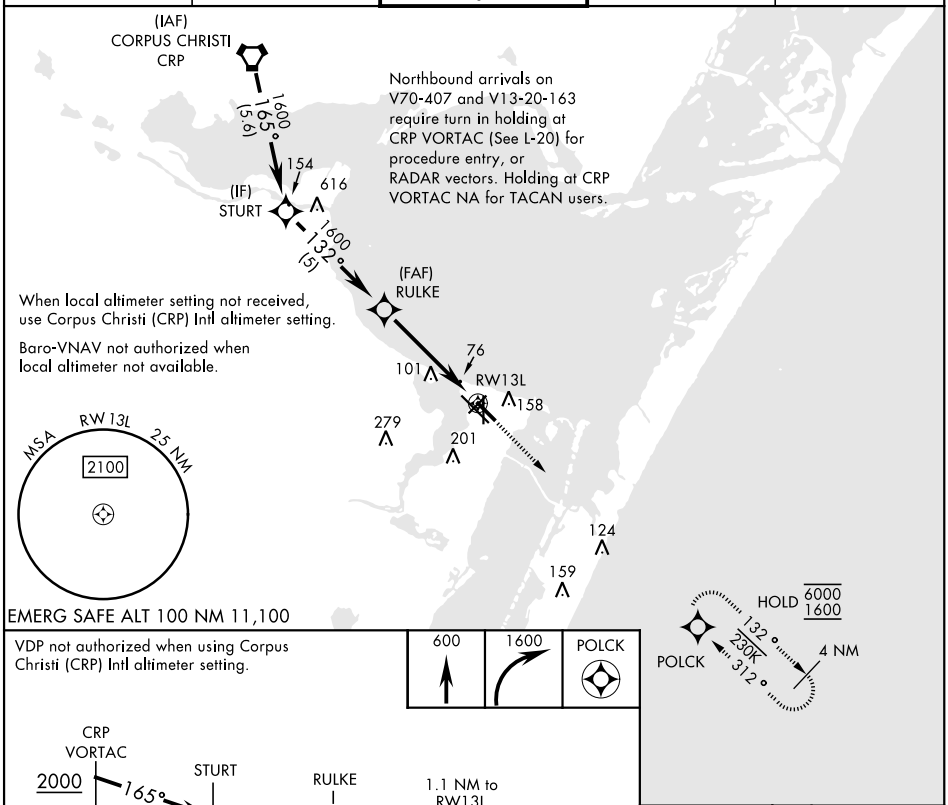

VDP not authorized when using Corpus Christi (CRP) Intl altimeter setting.

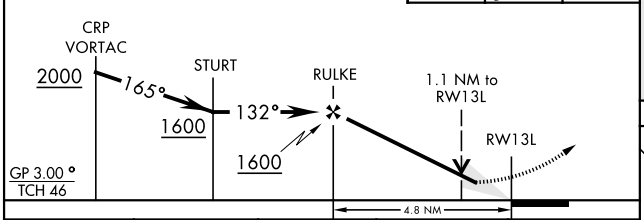

CATEGORY	A	B	C	D
LNAV/VNAV DA	268-1 250 (300-1)			
LNAV MDA	400-1 382 (400-1)		400-1⅛ 382 (400-1⅛)	
CIRCLING	460-1 442 (500-1)	480-1 462 (500-1)	520-1½ 502 (600-1½)	580-2 562 (600-2)
CORPUS CHRISTI (CRP) INTL ALTIMETER SETTING				
LNAV MDA	420-1 402 (500-1)		420-1⅛ 402 (500-1⅛)	
CIRCLING	500-1 482 (500-1)		540-1½ 522 (600-1½)	620-2 602 (700-2)

ELEV	18	TDZE	18

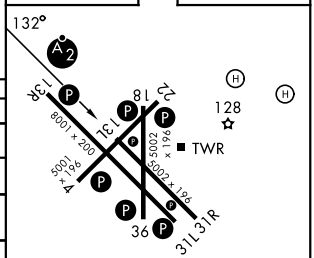

HIRL Rwy 4-22, 13R-31L L
HIRL Rwy 13L-31R, 18-36
REIL Rwy 13L-31R L
REIL Rwy 4-22, 18-36, 31L

SC-3, 14 MAY 2026 to 11 JUN 2026