# RNAV (GPS) Y RWY 3
## ALTOONA/BLAIR COUNTY (AOO)

| WAAS CH 82030 W03B | APP CRS 041° | Rwy Ldg 5465<br>TDZE 1503<br>Apt Elev 1503 |
|---|---|---|

RNP APCH - GPS.

When local altimeter setting not received, use HMZ altimeter setting; increase all MDA 100 feet. Increase LNAV and LP Cats C/D visibilities ⅜ SM and Circling Cat A ¼ SM. Rwy 3, helicopter visibility reduction below ¾ SM NA. Circling NA to Rwys 12 and 30. VDP NA when using HMZ altimeter setting. Circling NA for Cats C, D northwest of Rwys 12 and 21.

MISSED APPROACH: Climb to 5000 direct COPDA on track 037° to GANEC and hold, continue climb-in-hold to 5000.

| ASOS | JOHNSTOWN APP CON ★ | CTAF |
|---|---|---|
| 127.125 | 121.2 299.2 | 123.6 |

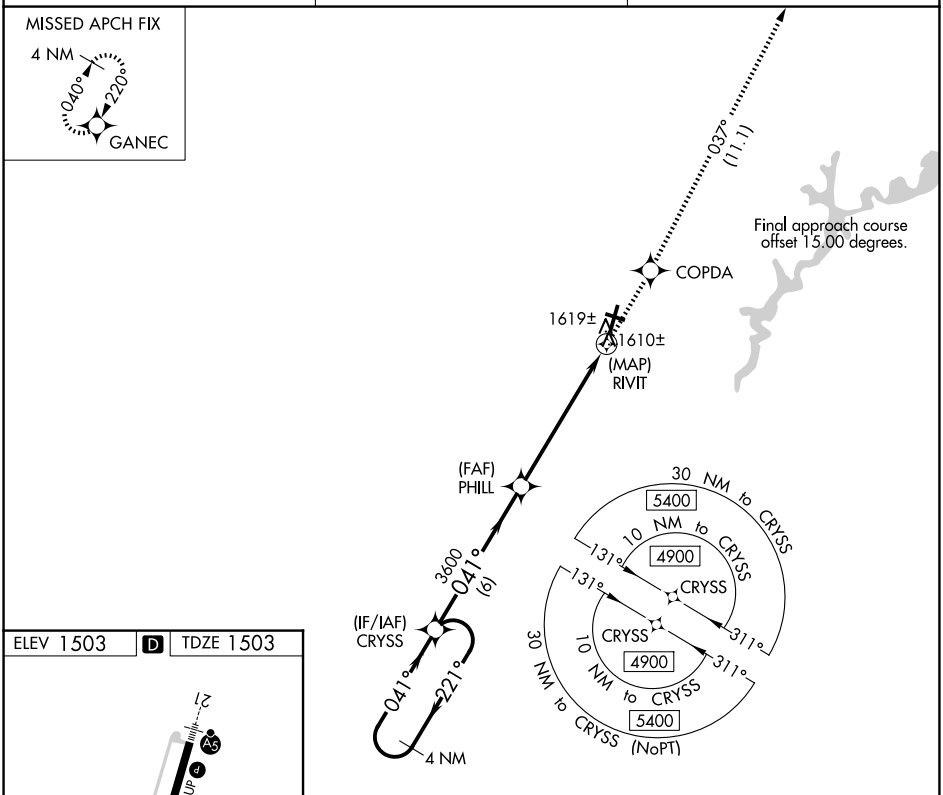


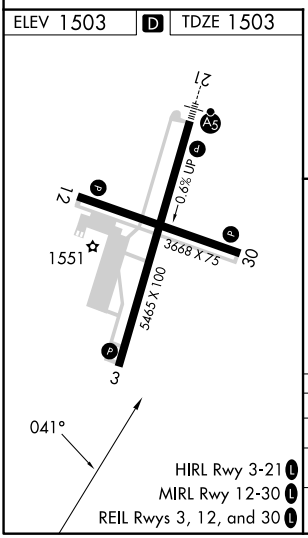


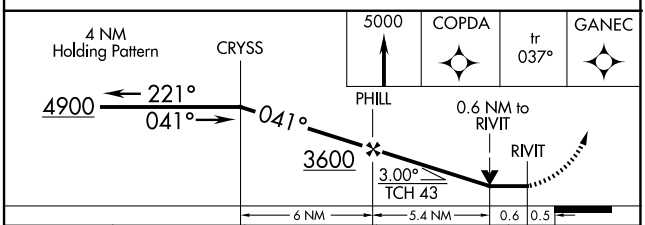


| CATEGORY | A | B | C | D |
|---|---|---|---|---|
| LP MDA | 1860-1 357 (400-1) | | | |
| LNAV MDA | 1880-1 377 (400-1) | | | |
| CIRCLING | 2240-1 737 (800-1) | 2240-1¼ 737 (800-1¼) | 2800-3 1297 (1300-3) | 2840-3 1337 (1400-3) |


NE-4, 14 MAY 2026 to 11 JUN 2026