DAYTON, OHIO

ILS or LOC RWY 5L

WRIGHT-PATTERSON AFB (KFFO)

LOC I-FAE	APCH CRS	Rwy ldg / TDZE / Arpt Elev
109.7	053°	12,600 / 803 / 823

[USAF]

DME or RADAR required for Localizer.

* When ALS inop, increase RVR to 40 and vis to ¾ mile.

ALSF-1

†MISSED APPROACH: Climb to 2000 via FFO R-053 at 5 DME, turn right direct CLACK climbing to 3100 and hold.

ATIS	COLUMBUS APP CON	PATTERSON TOWER	GND CON
124.475 269.9	118.85 269.275	127.8 281.45	121.8 335.8

** When ALS inop, increase CAT AB RVR to 55 and vis to 1 mile, CAT CDE vis to 1⅜ miles.

*** When Rwy 23R VGSI inop, circling to Rwy 23R NA at night.

†Missed approach requires use of RNAV or ATC RADAR monitoring.

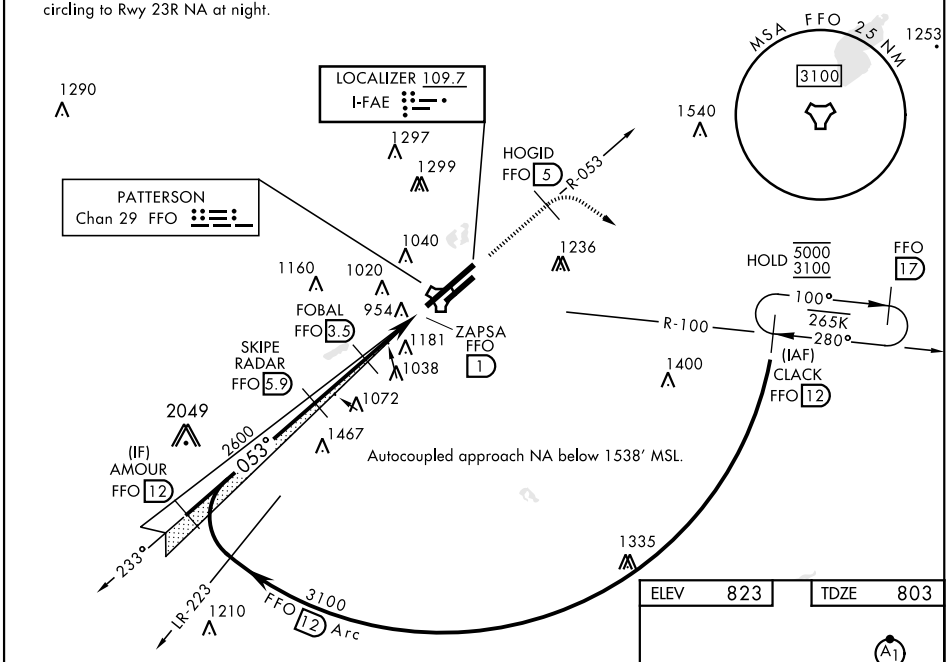

EMERG SAFE ALT 100 NM 3700

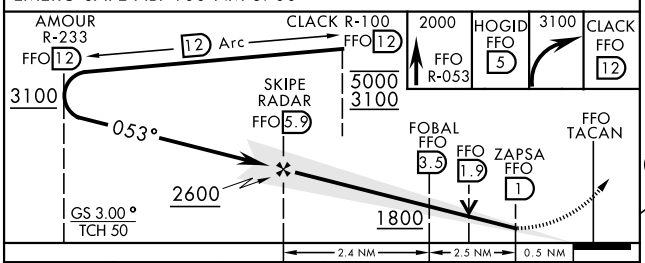

ELEV	TDZE
823	803

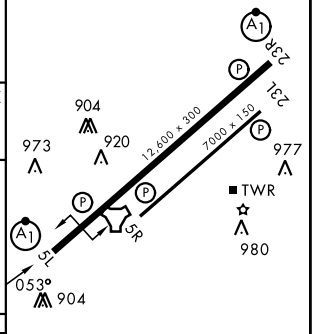

HIRL Rwy 5L-23R
MIRL Rwy 5R-23L

CATEGORY	A	B	C	D	E
S-ILS 5L*	1003/24 200 (200-½)				
S-LOC 5L**	1280/24 476 (500-½)		1280/50 476 (500-1)		
CIRCLING***	1380-1 557 (600-1)	1440-1 617 (700-1)	1560-2 737 (800-2)	1620-2½ 797 (800-2½)	1620-2¾ 797 (800-2¾)

FAF to MAP 4.9 NM

Knots	60	90	120	150	180
Min:Sec	4:54	3:16	2:27	1:58	1:38

EC-2, 14 MAY 2026 to 11 JUN 2026
EC-2, 14 MAY 2026 to 11 JUN 2026