DAYTON, OHIO

TACAN RWY 23L

WRIGHT-PATTERSON AFB (KFFO)

TACAN FFO Chan 29	APCH CRS 236°	Rwy ldg 7000 TDZE 818 Arpt Elev 823	[USAF]

* When Rwy 23R VGSI inop, circling to Rwy 23R NA at night.

MISSED APPROACH: Climb to 2000 via FFO R-233, at 3 DME turn left direct CLACK climbing to 3000 and hold.

ATIS	COLUMBUS APP CON	PATTERSON TOWER	GND CON
124.475 269.9	118.85 269.275	127.8 281.45	121.8 335.8

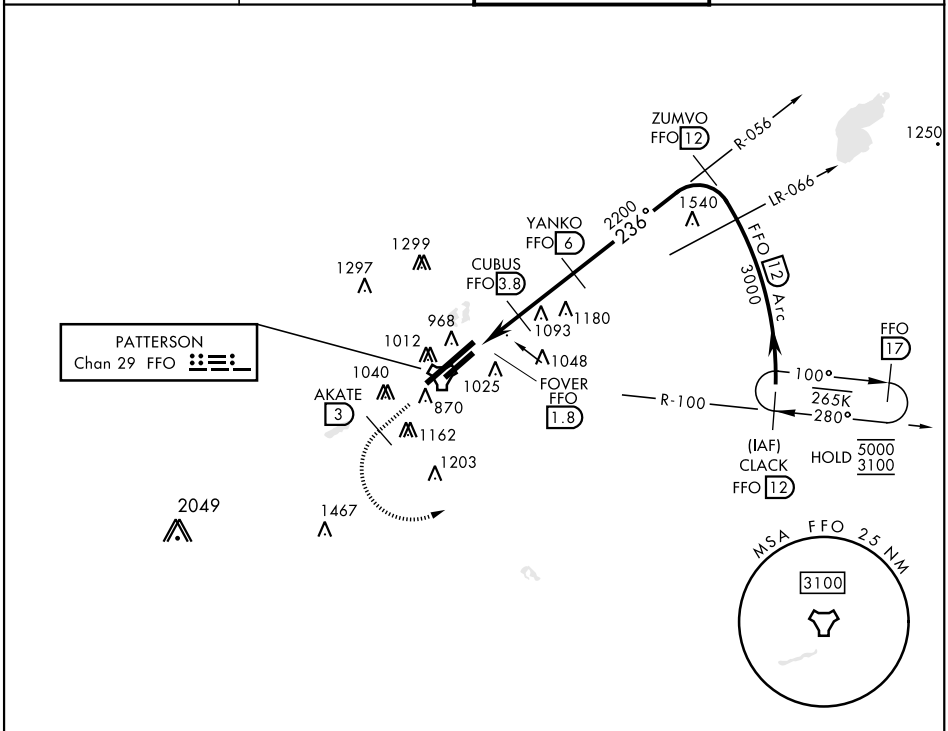

EMERG SAFE ALT 100 NM 3700

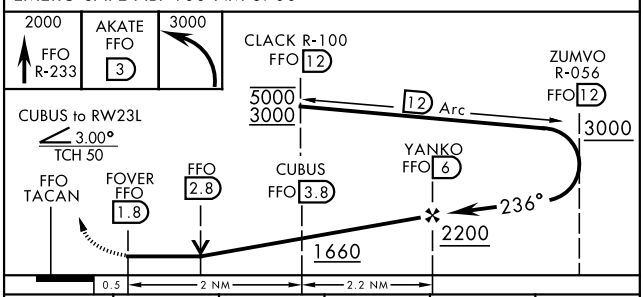

ELEV 823	TDZE 818

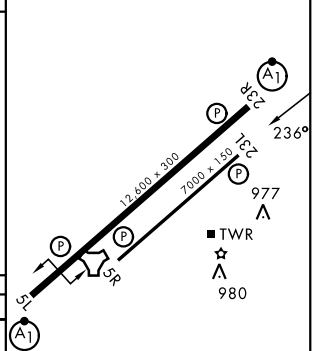

HIRL Rwy 5L-23R
MIRL Rwy 5R-23L

CATEGORY	A	B	C	D	E
S-23L	1340-1 522 (600-1)		1340-1½ 522 (600-1½)	1340-1¾ 522 (500-1¾)	
CIRCLING*	1380-1 557 (600-1)	1400-1 577 (600-1)	1420-1½ 597 (600-1½)	1460-2 637 (700-2)	1620-2¾ 797 (800-2¾)

EC-2, 14 MAY 2026 to 11 JUN 2026
EC-2, 14 MAY 2026 to 11 JUN 2026