| WAAS CH 45500 W07A | APP CRS 070° | Rwy Ldg 9810<br>TDZE 30<br>Apt Elev 34 |
|---|---|---|

# RNAV (GPS) RWY 7L
## DAYTONA BEACH INTL (DAB)

Inoperative table does not apply to LPV all Cats. For uncompensated Baro-VNAV systems, LNAV/VNAV NA below -15°C (5°F) or above 43°C (109°F). DME/DME RNP-0.3 NA. Helicopter visibility reduction below ¾SM NA. For inoperative MALSR, increase LNAV/VNAV visibility all Cats to 1¼ and increase LNAV Cats A/B visibility to RVR 5000 and Cats C/D visibility to RVR 6000.

MALSR

MISSED APPROACH: Climb to 1600 direct GILNE and hold.

| ATIS | DAYTONA APP CON | DAYTONA TOWER | GND CON |
|---|---|---|---|
| 132.875 | 125.8 269.075 | 120.7 257.8 | 121.9 348.6 |

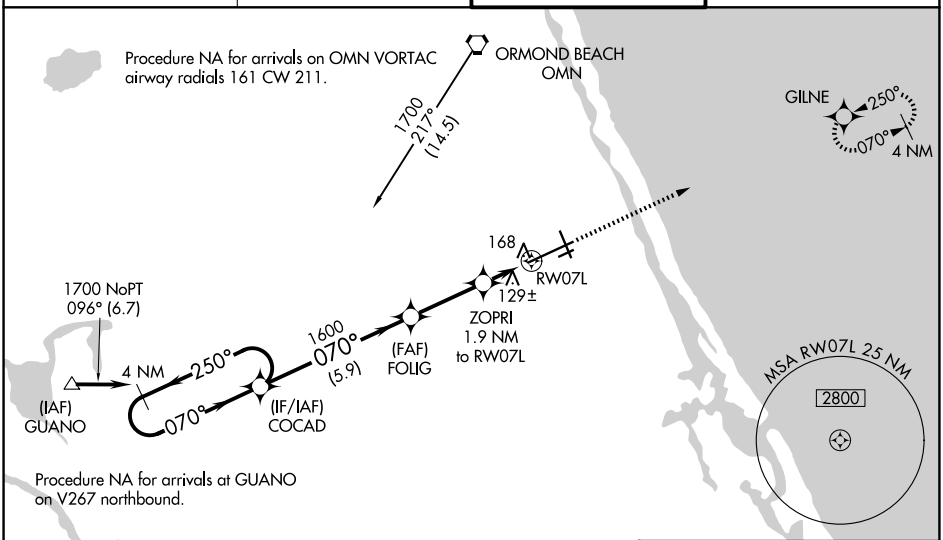


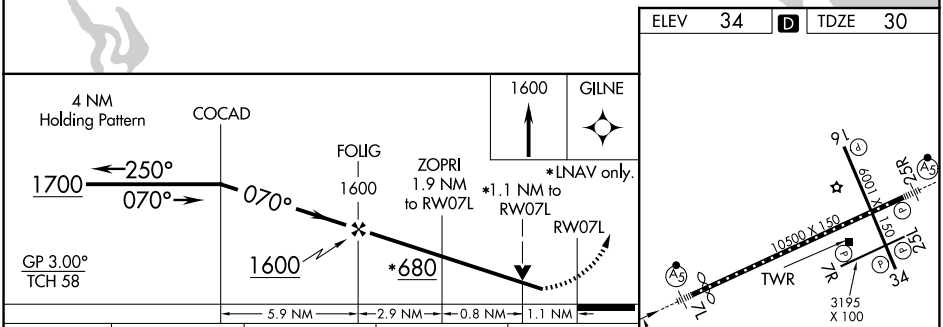


| CATEGORY | A | B | C | D |
|---|---|---|---|---|
| LPV DA | 230/40 200 (200-¾) | | | |
| LNAV/VNAV DA | 429/45 399 (400-⅞) | | | |
| LNAV MDA | 420/40 390 (400-¾) | | | |
| CIRCLING | 540-1 506 (600-1) | | 680-1¾ 646 (700-1¾) | 700-2 666 (700-2) |

| ELEV 34 | D | TDZE 30 |
|---|---|---|

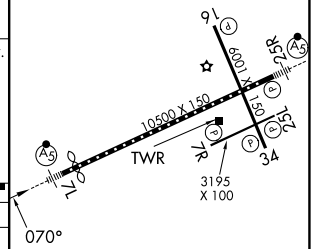


TDZ/CL Rwy 7L
HIRL Rwy 7L-25R
REIL Rwys 7R, 16, 25L, and 34
MIRL Rwys 7R-25L and 16-34




SE-3, 14 MAY 2026 to 11 JUN 2026