ILS Z or LOC RWY 22R

DETROIT METRO WAYNE COUNTY (DTW)

LOC/DME I-JKI	APP CRS	Rwy Ldg	10000
111.95	216°	TDZE	642
Chan 56 (Y)		Apt Elev	645

RNAV 1-GPS. HRRON and VALLI: RNAV 1-DME/DME/IRU or GPS required.
Aircraft not DME/DME/IRU or GPS equipped - RADAR required for procedure entry.

Simultaneous approach authorized.
**RVR 1800 authorized with use of FD or AP or HUD to DA.

MALSR

MISSED APPROACH: Climb to 1100 then climbing right turn to 4000 on DXO VOR/DME R-297 to DOHNT INT/DXO 15.5 DME and hold.

D-ATIS	DETROIT APP CON	METRO TOWER	GND CON
133.675	124.05 284.0	135.0 317.725	121.8 (NW) 119.45 (NE) 132.725 (SW) 119.25 (SE)

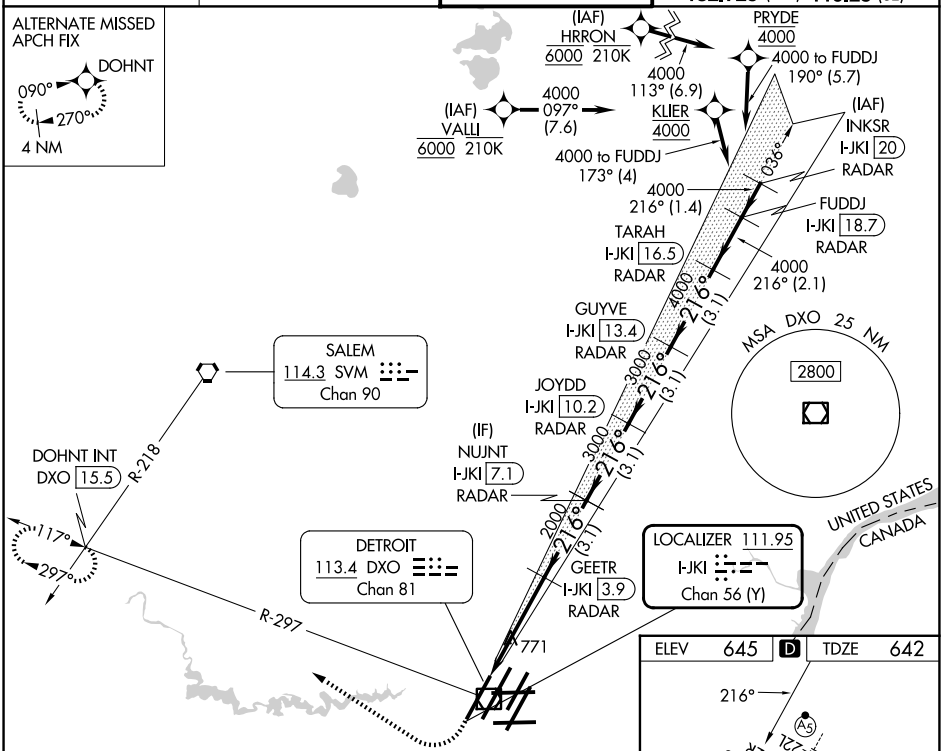

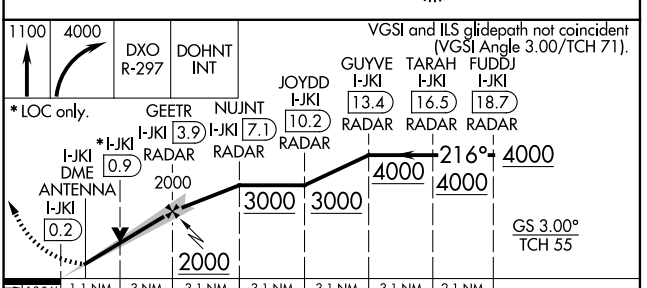

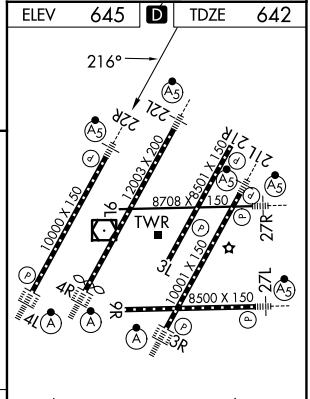

TDZL/RCLS Rwys 3R, 4L, 4R and 22R
REIL Rwys 3L, 9L, 9R and 21R
HIRL all Rwys

CATEGORY	A	B	C	D
S-ILS 22R**	842/24 200 (200-½)			
S-LOC 22R	1060/24 418 (500-½)		1060/40 418 (500-¾)	
CIRCLING	1180-1 535 (600-1)		1180-1½ 535 (600-1½)	1240-2 595 (600-2)

FAF to MAP 4.1 NM

Knots	60	90	120	150	180
Min:Sec	4:06	2:44	2:03	1:38	1:22

EC-1, 14 MAY 2026 to 11 JUN 2026
EC-1, 14 MAY 2026 to 11 JUN 2026