APP CRS	Rwy Ldg	10000
038°	TDZE	645
	Apt Elev	645

RNAV (RNP) U RWY 4L
DETROIT METRO WAYNE COUNTY (DTW)

RNP AR APCH.

Simultaneous approach authorized. For uncompensated Baro-VNAV systems, procedure NA below -19°C or above 54°C. For inop ALS, increase RNP 0.30 DA all Cats visibility to RVR 6000.

ALSF-2

MISSED APPROACH: Climb to 1100 then climbing left turn to 4000 direct DOHNT and hold.

D-ATIS	DETROIT APP CON	METRO TOWER	GND CON
133.675	124.05 284.0	135.0 317.725	121.8 (NW) 119.45 (NE) 132.725 (SW) 119.25 (SE)

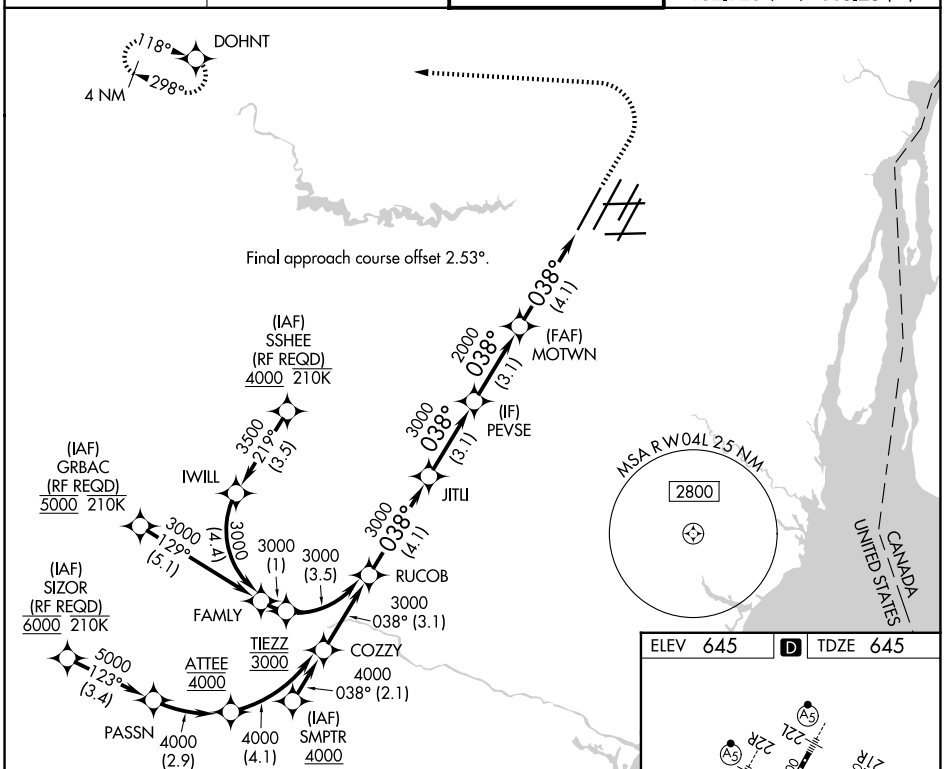

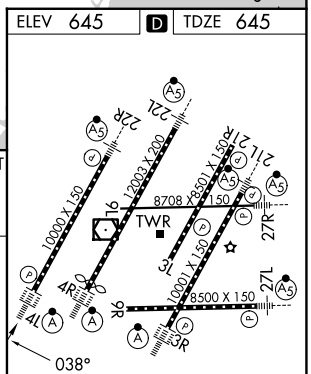

TDZL/RCLS Rwys 3R, 4L, 4R and 22R
REIL Rwys 3L, 9L, 9R and 21R
HIRL all Rwys

VGSI and RNAV glidepath not coincident
(VGSI Angle 3.00/TCH 71).

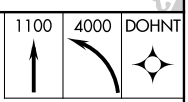

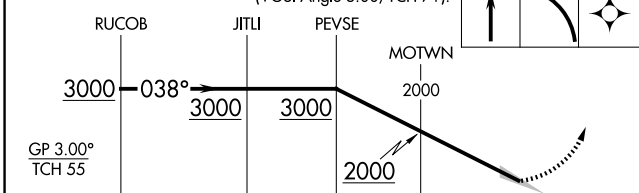

CATEGORY	A	B	C	D
RNP 0.30 DA	1058/40 413 (500-¾)			

AUTHORIZATION REQUIRED

EC-1, 14 MAY 2026 to 11 JUN 2026