WAAS CH 82241 W04D	APP CRS 036°	Rwy Ldg 10000 TDZE 645 Apt Elev 645

RNAV (GPS) Z RWY 4L
DETROIT METRO WAYNE COUNTY (DTW)

RNP APCH.

Simultaneous approach authorized. Use of FD or AP required during simultaneous operations. LNAV procedure NA during simultaneous operations. For uncompensated Baro-VNAV systems, LNAV/VNAV NA below -19°C or above 54°C. For inop ALS, increase LNAV/VNAV all Cats visibility to RVR 6000.

ALSF-2

MISSED APPROACH: Climb to 1100 then climbing left turn to 4000 direct DOHNT and hold.

D-ATIS	DETROIT APP CON	METRO TOWER	GND CON
133.675	124.05 284.0	135.0 317.725	121.8 (NW) 119.45 (NE) 132.725 (SW) 119.25 (SE)

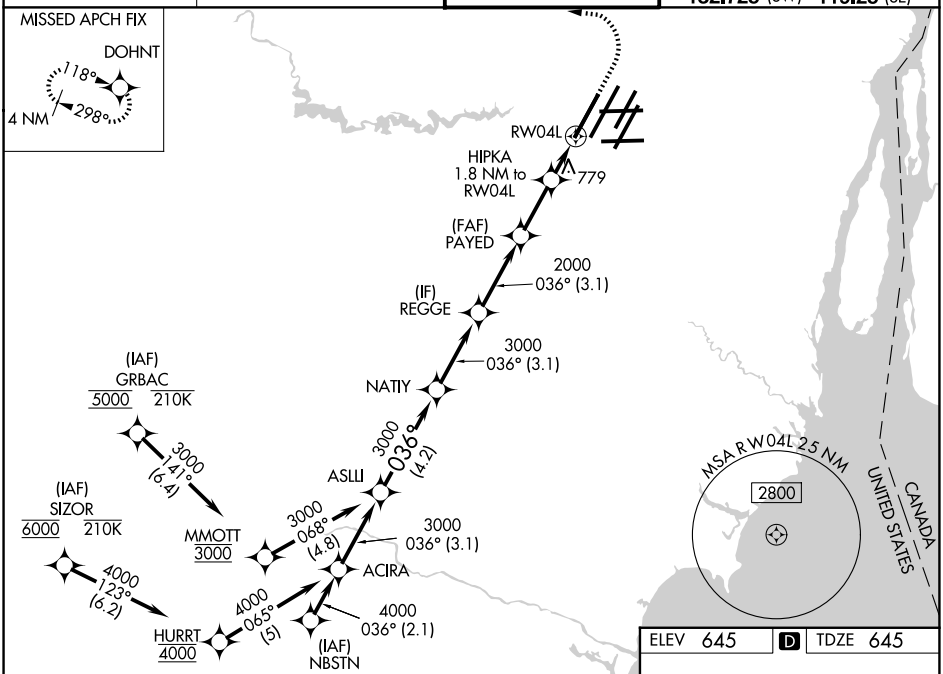

ELEV 645 D TDZE 645

VGSI and RNAV glidepath not coincident (VGSI Angle 3.00/TCH 71).

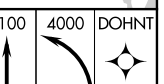

* LNAV only.

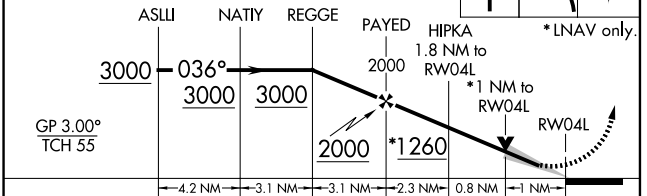

CATEGORY	A	B	C	D
LPV DA	845/18 200 (200-½)			
LNAV/VNAV DA	1046/40 401 (500-¾)			
LNAV MDA	1040/24 395 (400-½)		1040/35 395 (400-⅝)	
CIRCLING	1180-1 535 (600-1)		1180-1½ 535 (600-1½)	1240-2 595 (600-2)

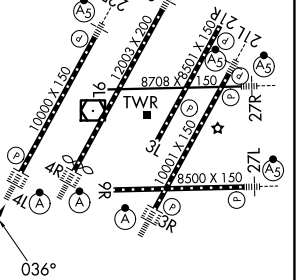

TDZL/RCLS Rwys 3R, 4L, 4R and 22R
REIL Rwys 3L, 9L, 9R and 21R
HIRL all Rwys

EC-1, 14 MAY 2026 to 11 JUN 2026

EC-1, 14 MAY 2026 to 11 JUN 2026